

CONTROLLING OFFICER'S REPLY

FHB(FE)093

(Question Serial No. 2803)

Head: (49) Food and Environmental Hygiene Department

Subhead (No. & title): (-) Not specified

Programme: (2) Environmental Hygiene and Related Services

Controlling Officer: Director of Food and Environmental Hygiene (Miss Vivian LAU)

Director of Bureau: Secretary for Food and Health

Question:

Regarding the general non-recurrent expenditure on “providing efficient and effective public cleansing services, including street cleansing and household waste collection, and management of public cleansing facilities such as public toilets and refuse collection points” under Environmental Hygiene and Related Services, please advise on the following in respect of street cleansing, household waste collection and management of public cleansing facilities such as public toilets and refuse collection points:

- (i) the respective areas served by outsourced and non-outsourced workers (to be shown on a map) and the numbers of these workers (with a breakdown by rank);
- (ii) the monthly expenditures for the provision of personal protective clothing and equipment (such as face masks and goggles) and cleansing tools (such as leaf blowers, walk-behind mini-street sweepers and pressure washer surface cleaners) to cleansing workers, drivers and supervisors as stipulated in the outsourced service contracts for each of the 18 districts in the territory;
- (iii) the number of personal protective clothing and equipment (such as face masks and goggles) distributed to Workmen II employed by the Department on a monthly basis and the cleansing tools (such as leaf blowers, walk-behind mini-street sweepers and pressure washer surface cleaners) provided to each team in each of the 18 districts in the territory.

Asked by: Hon CHU Hoi-dick (LegCo internal reference no.: 5006)

Reply:

- (i) The numbers of supervisory staff and cleansing workers employed by the Food and Environmental Hygiene Department and its contractors for the provision of street cleansing services (as at 31 December 2019) are tabulated as follows:

	Street cleansing services provided by in-house staff		Street cleansing services provided by street cleansing service contractors		
	Supervisory staff	Cleansing workers	Supervisory staff		Contractors' cleansing workers
	Foremen*		The Department's in-house Senior Foremen [@]	Contractors' supervisors [#]	
Total	244	1 311	264	708	7 970

Note: The above figures are the numbers of functional posts.

* The Department's in-house Foremen are responsible for direct supervision of the cleansing work carried out by in-house cleansing workers through regular and surprise inspections of respective areas, as well as personnel management. They are also required to manage relevant cleansing facilities (including liaising with the relevant departments to follow up repair works and handling matters related to maintenance), investigate complaints and take enforcement actions against public cleanliness offenders.

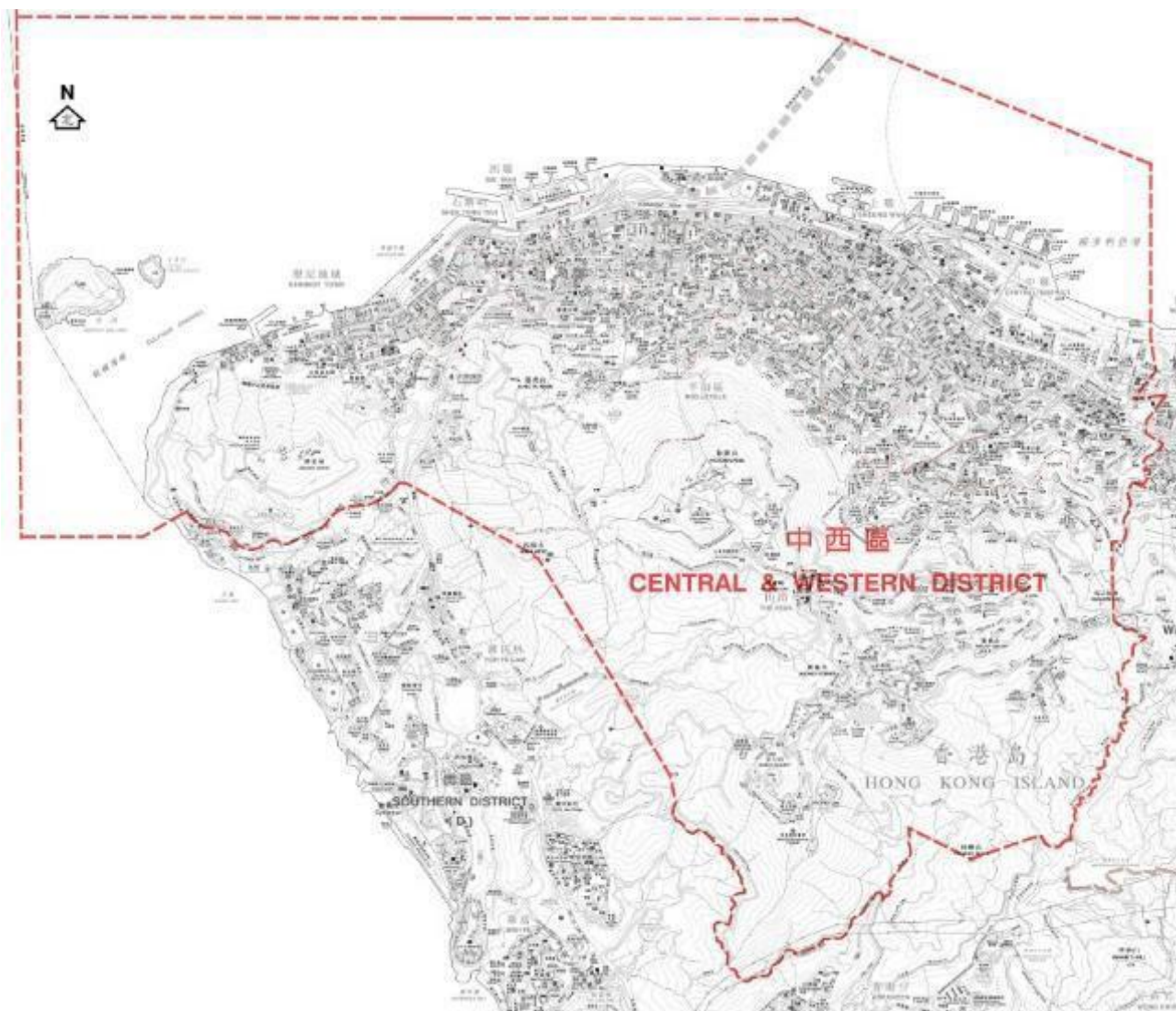
@ The Department's in-house Senior Foremen are responsible for carrying out regular and surprise inspections of respective areas to check whether the street cleansing service contractors comply with the contract terms in the provision of cleansing services. They are also required to manage cleansing facilities (including liaising with the relevant departments to follow up repair works and handling matters related to maintenance), investigate complaints and take enforcement actions against public cleanliness offenders.

Contractors' supervisors are mainly responsible for supervising the cleansing work carried out by the cleansing workers employed by the contractors in accordance with the contract terms.


The maps showing the service areas of the street cleansing contracts and the non-outsourced service areas (the areas that fall outside the contract areas as shown in the district maps) for various districts are provided at the Annex.

- (ii) The Department does not keep a separate breakdown on the expenditure in this regard.
- (iii) The Department will provide its in-house staff with sufficient and appropriate personal protective equipment and tools according to the work environments and conditions. There is no separate breakdown in this regard.

Attachment 1

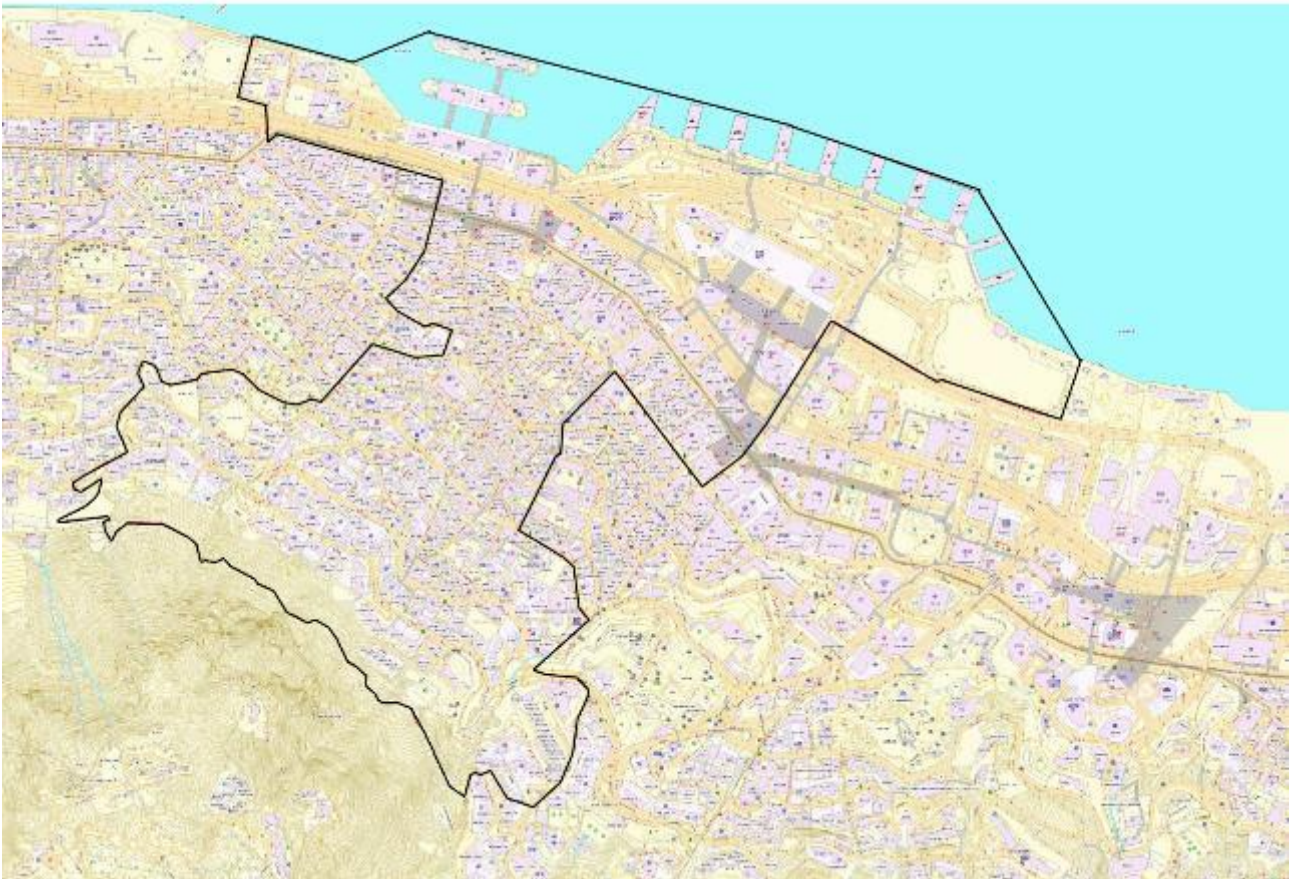


LEGEND:

 District Boundary


Boundary of Central/ Western District

Attachment 2



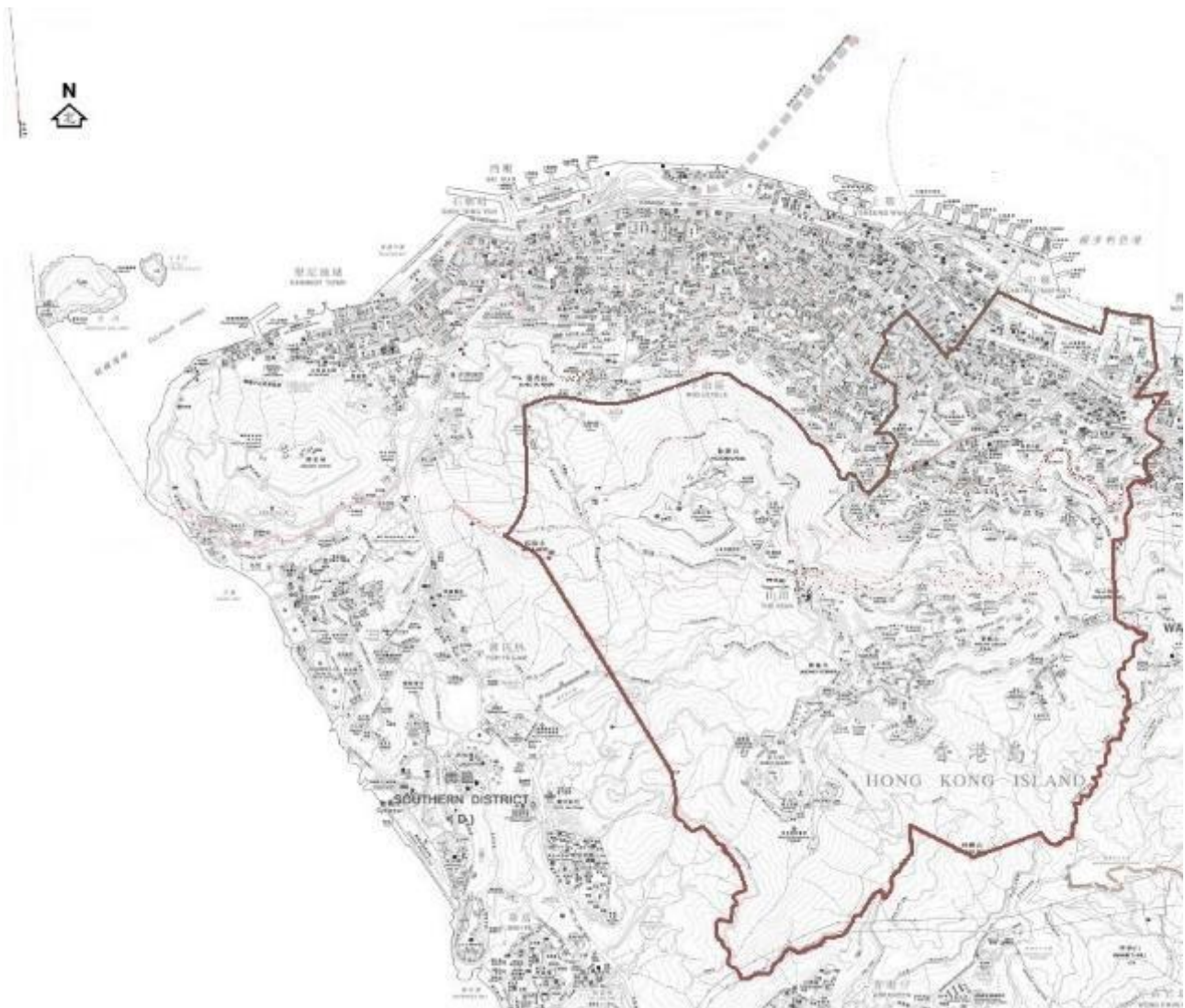
Boundary of Contract Area

Legend:



Contract Area – Central (West) and Portion of Mid-Levels Area

Attachment 2



LEGEND:



Contract Area –Central (East), Admiralty and Portion of Mid-levels Area

Boundary of Contract Area

Attachment 2



Legend:



Contract Area A1 – Western (including Sai Ying Pun, Shek Tong Tsui and Kennedy Town)

Boundary of Contract Area A1 for the whole Contract Period

Attachment 3



LEGEND:


 Contract Area A2 – Sheung Wan

Boundary of Contract Area A2 (with effect from 1.3.2020 to 30.6.2020)

Attachment 4

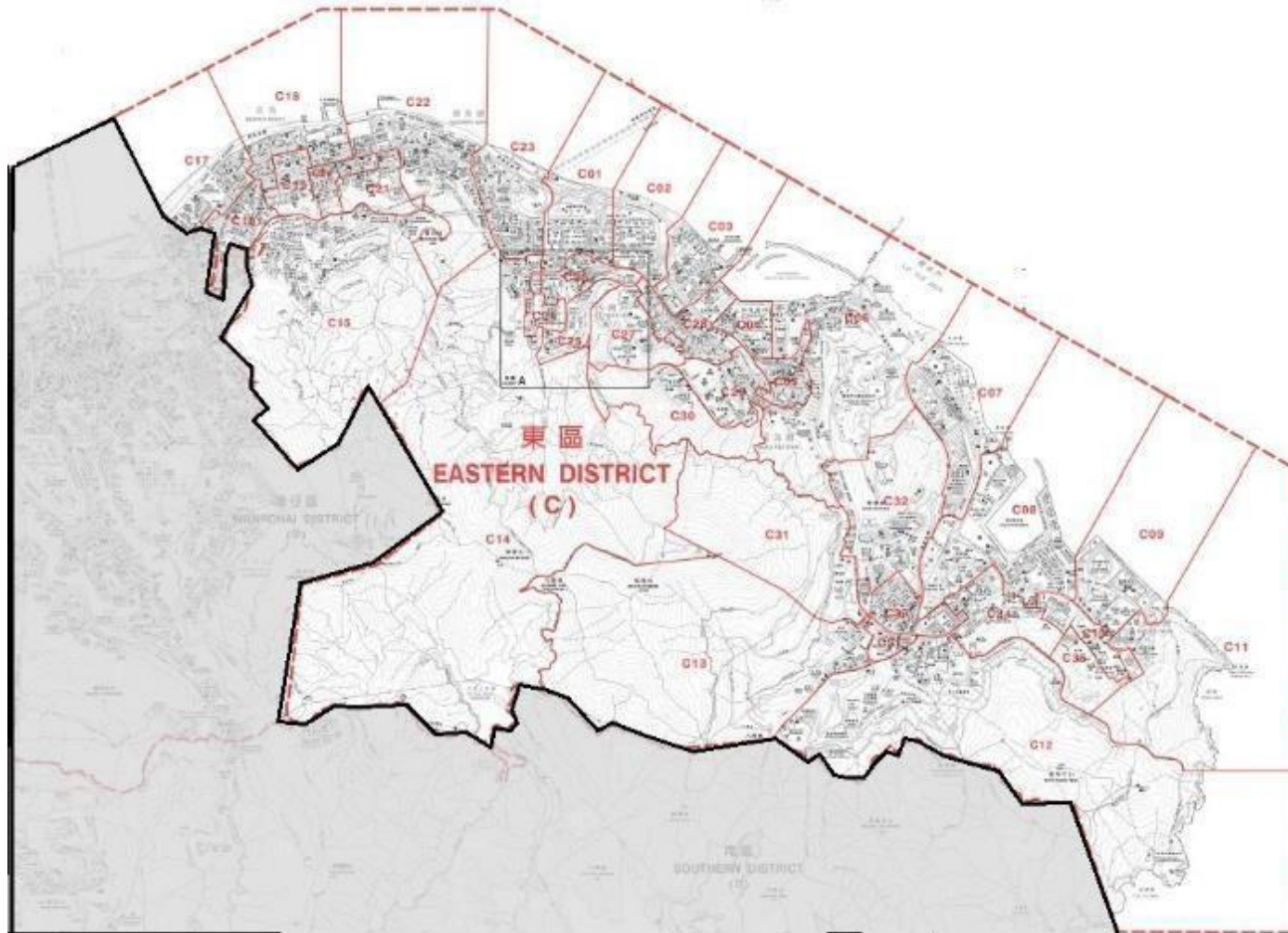


LEGEND:

 Contract Area – Western & Sheung Wan

**Boundary of Contract Area comprising Contract Area A1 and Contract Area A2
(with effect from 1.3.2020 to 30.6.2020)**

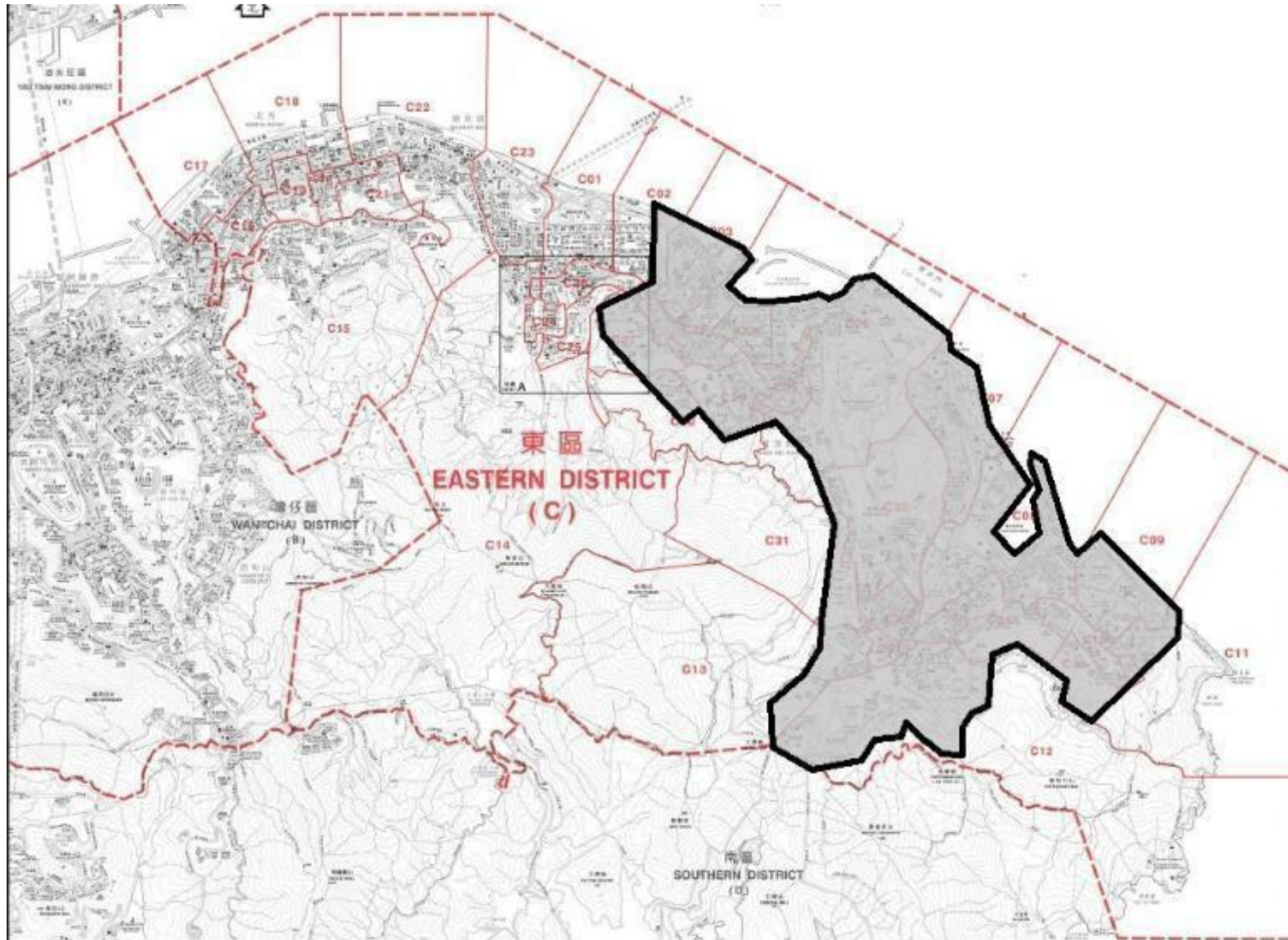
Attachment 1



Boundary of Eastern District

Legend:  Boundary of Eastern District

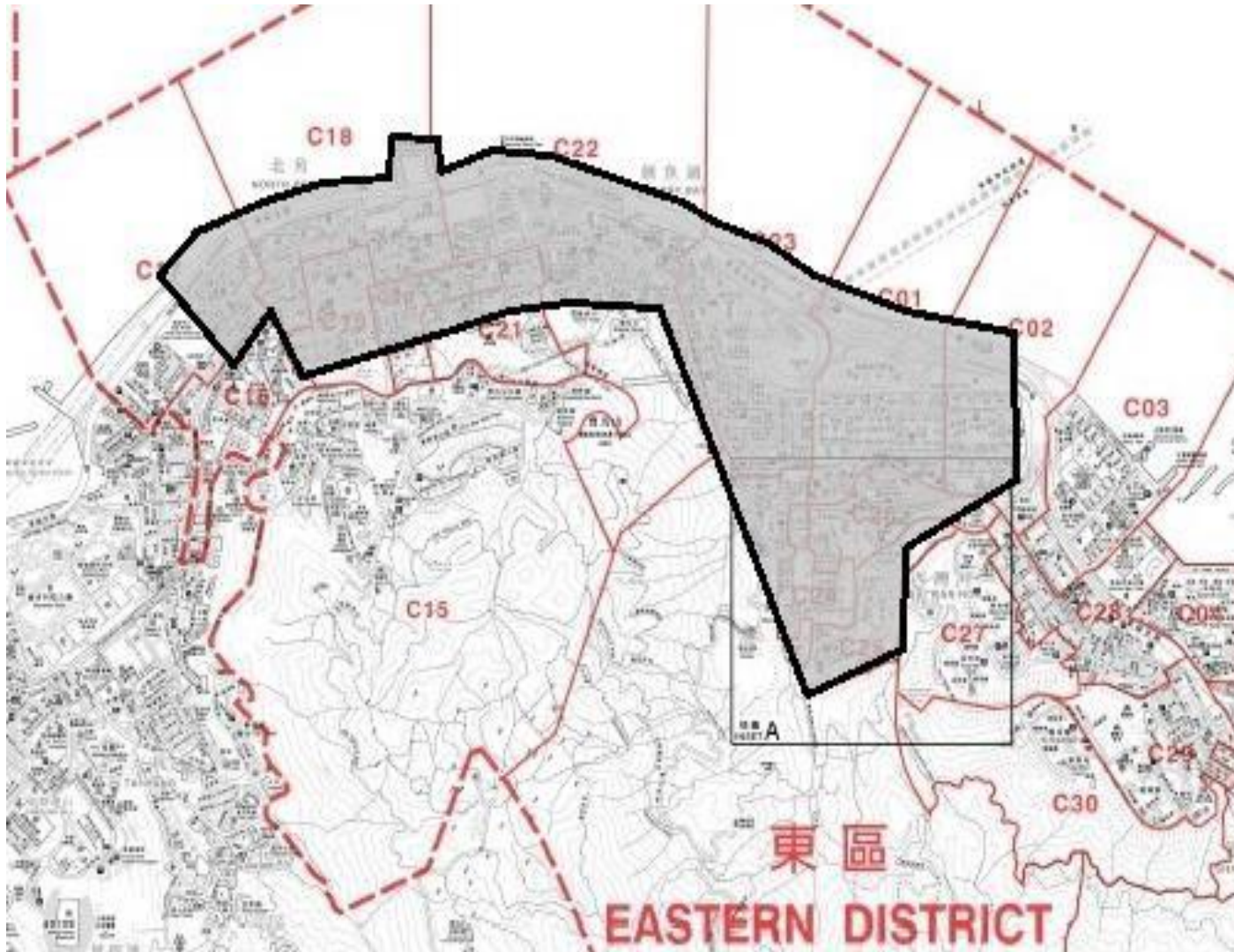
Attachment 2



Boundary of Contract Area in Eastern District (East)

Legend :  Contract Area

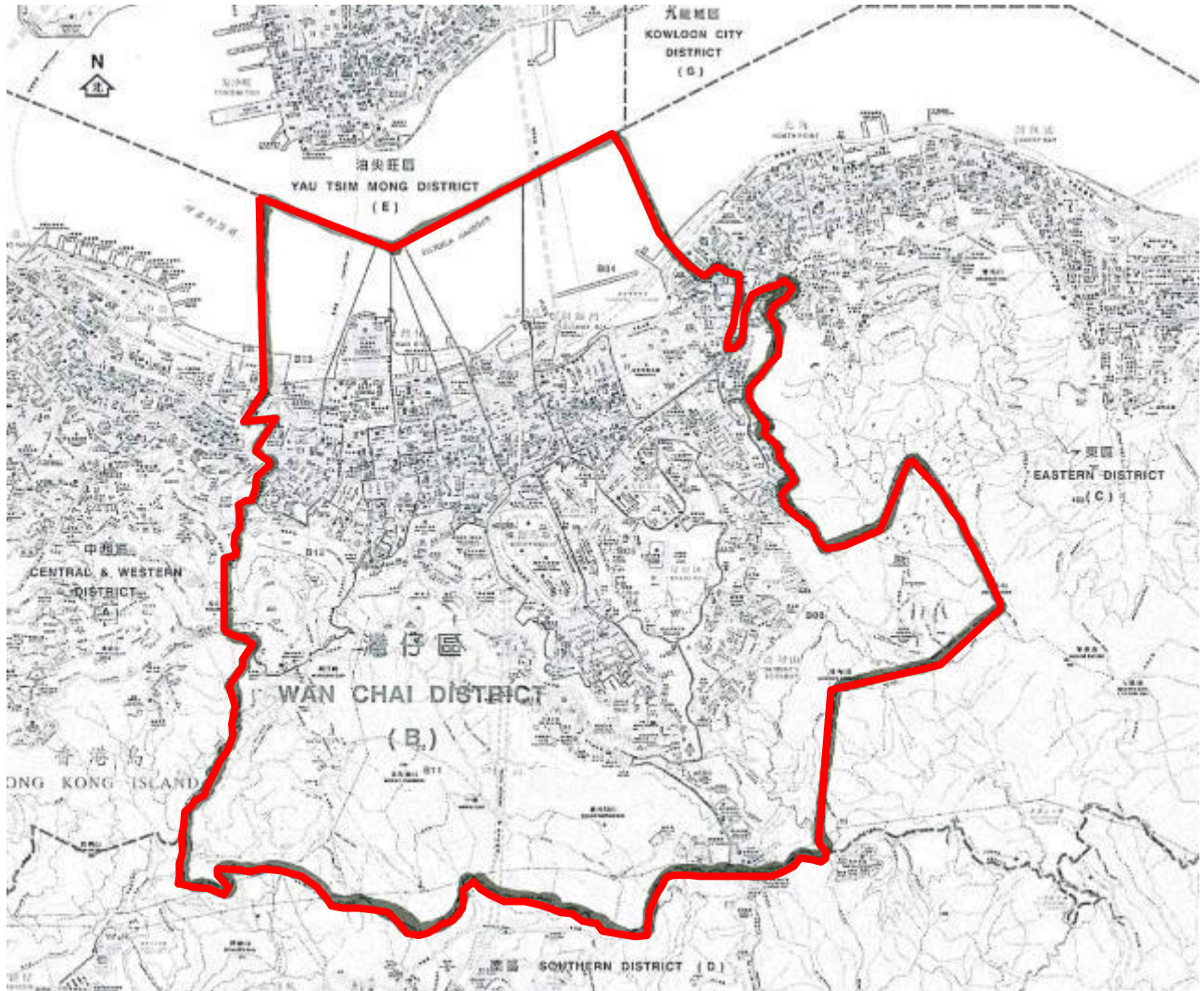
Attachment 2



Boundary of Contract Area in Eastern District (West)

Legend :  Contract Area

Attachment 1



Legend

 Boundary of District

Boundary of Wan Chai District

Attachment 2



Legend


 Boundary of Contract

Boundary of Contract Area – Causeway Bay Area in Wan Chai District

Attachment 3

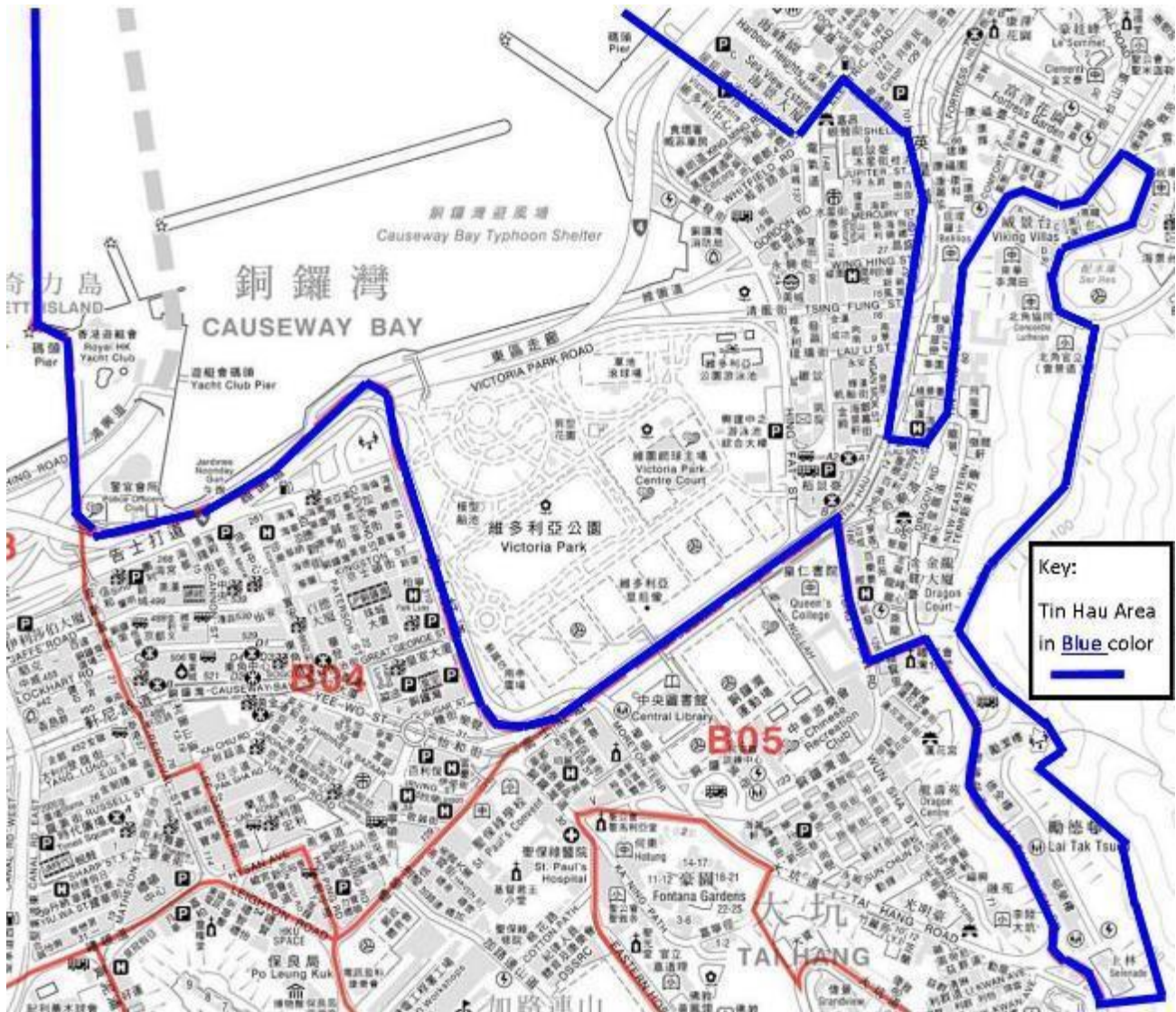


Legend


 Boundary of Contract Area

Boundary of Contract Area – Happy Valley Area in Wan Chai District

Attachment 4

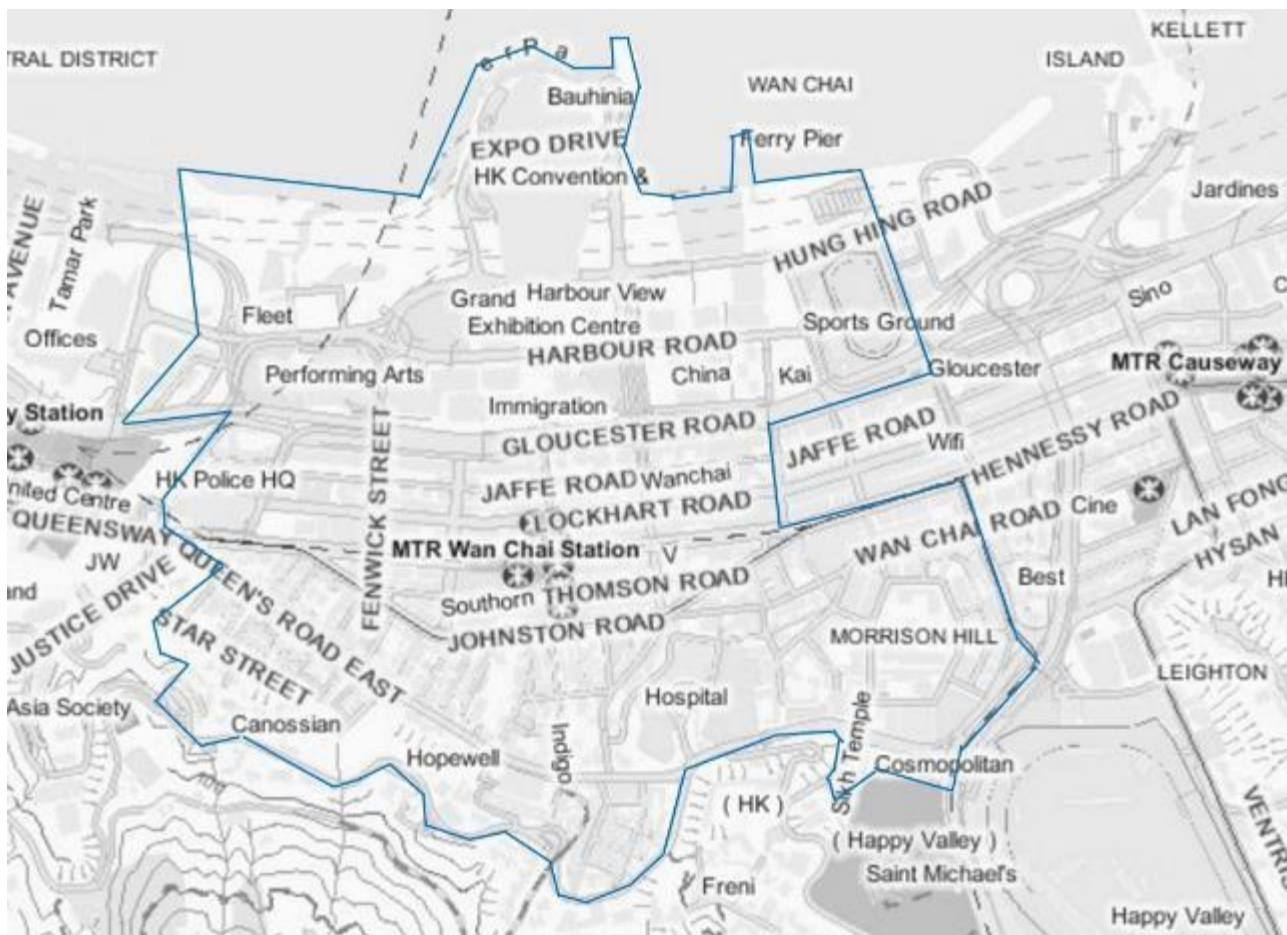


Legend


 Boundary of Contract Area

Boundary of Contract Area – Tin Hau Area in Wan Chai District

Attachment 2



Legend

-  Boundary of Contract Area

Boundary of Contract Area – Wan Chai District (West)

Attachment 1



Boundary of Southern District

LEGEND:



Boundary of Southern District

Attachment 2



Boundary of Contract Area A in Southern District

LEGEND:

 Contract Area A

Attachment 3



Boundaries of Town Area and Remote Area in Contract Area

LEGEND:



Boundary of Remote Area



Boundary of Town Area

Attachment 4



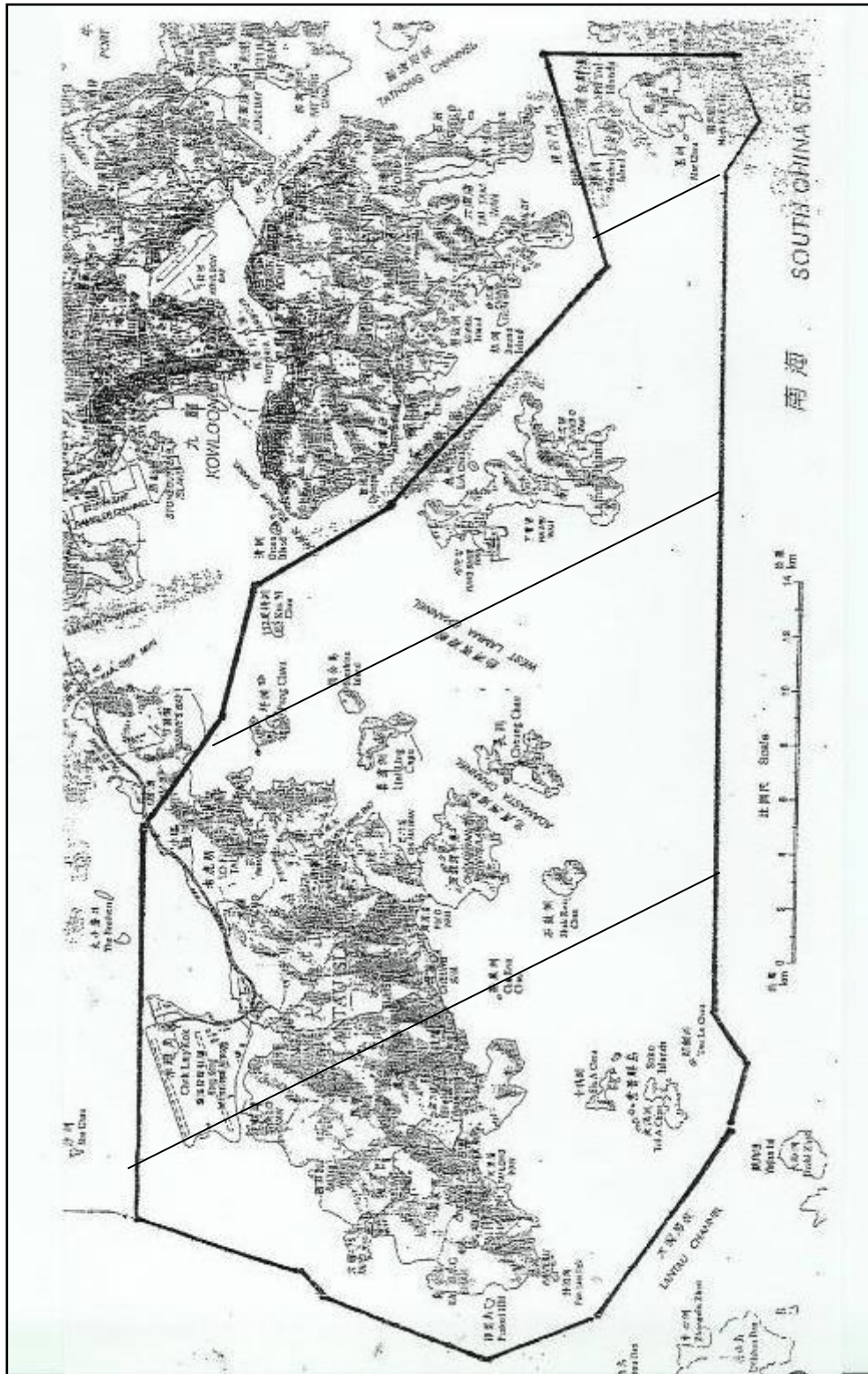
Boundary of Contract Area B in Southern District

LEGEND:



Contract Area B

Attachment 1



Boundary of the District

Legend



District Boundary

Attachment 2

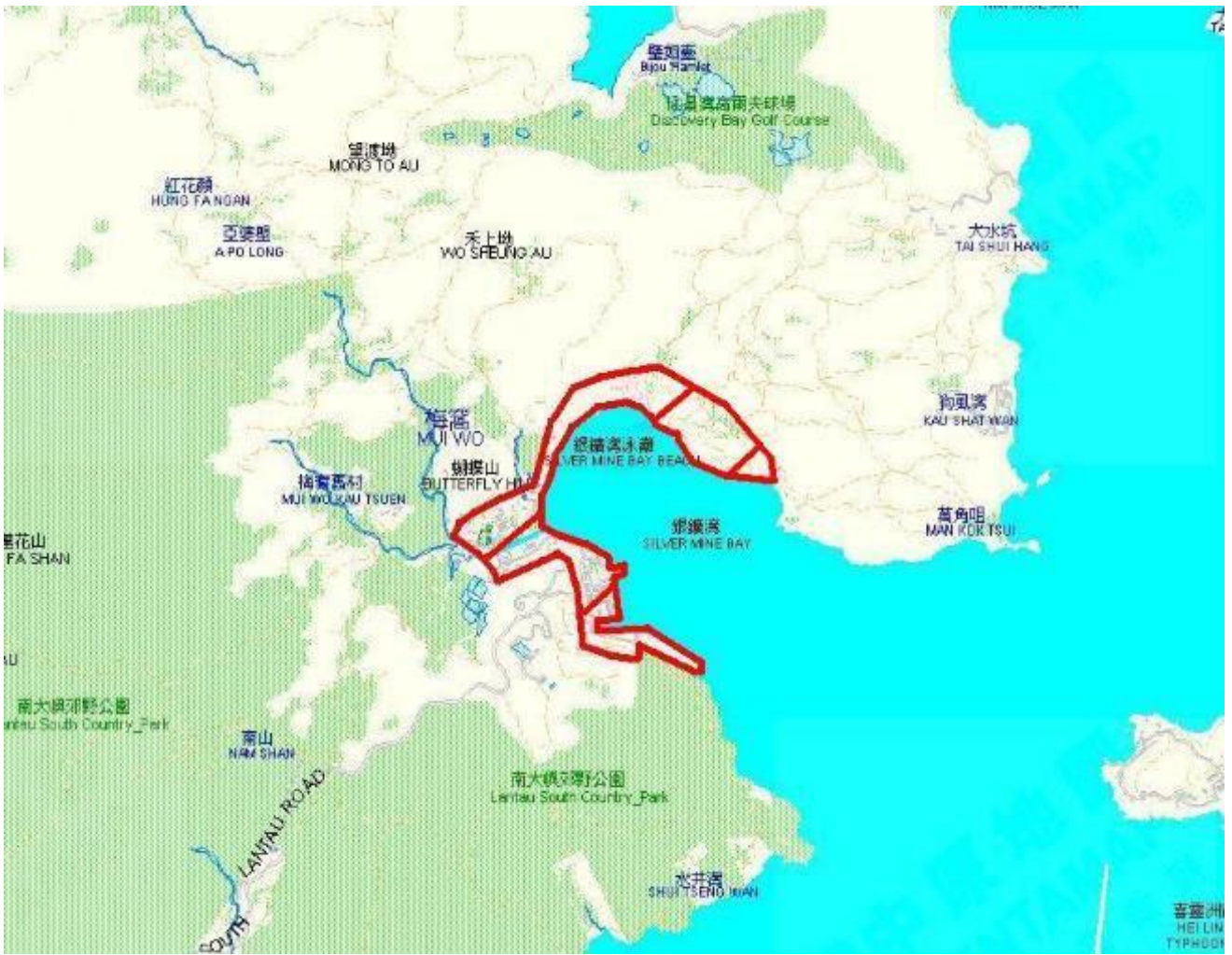


Boundary of Tung Chung, South Lantau, Ngong Ping, HZMB HKP and Tai O

Legend

 Contract Area

Attachment 3



Boundary of Mui Wo (Town Area)

Legend

 Contract Area

Attachment 4



HZMB HKP

Legend



Area required for provision of Street Cleansing Service

Attachment 5

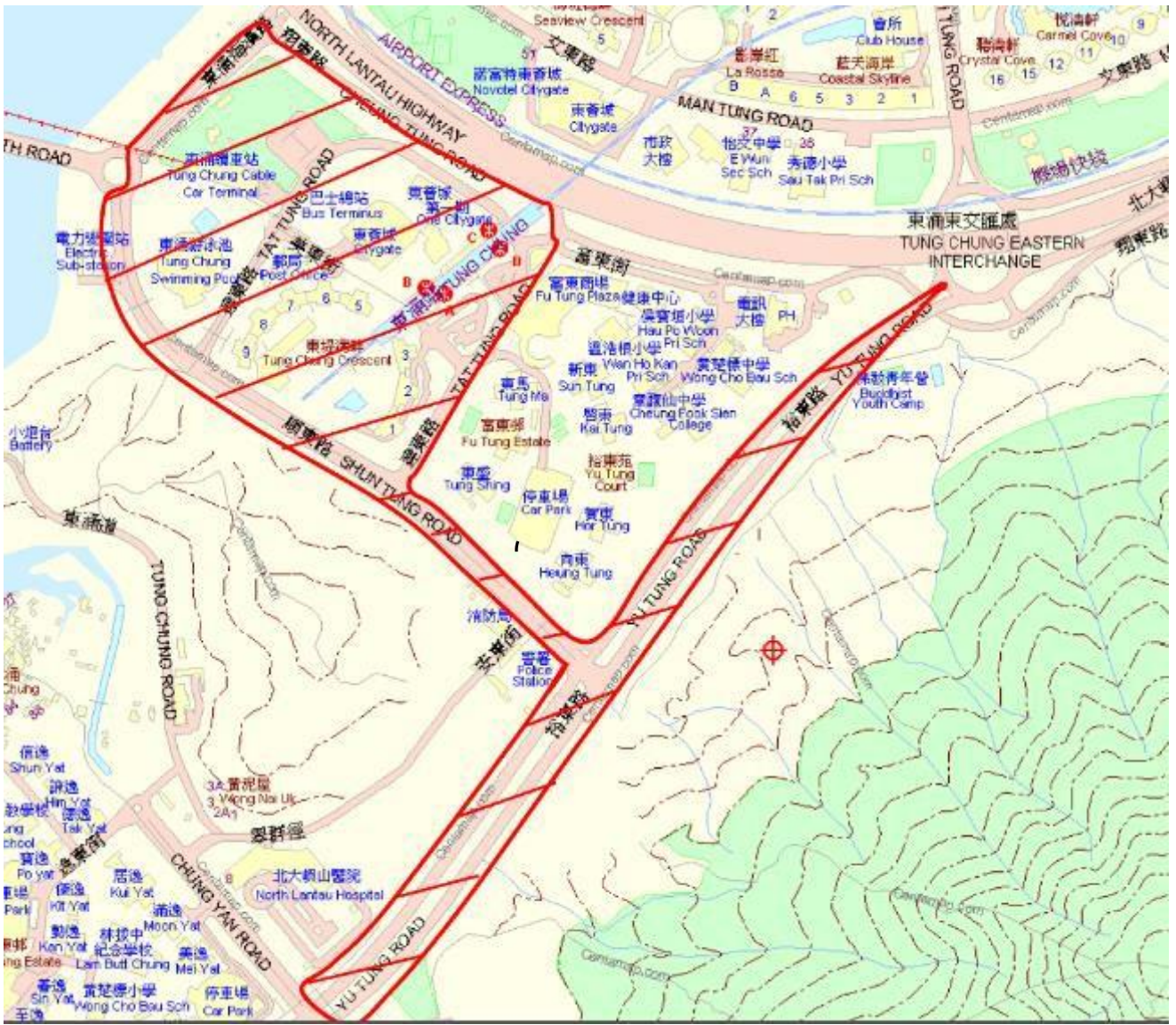


HZMB HKP

Legend

 Designated spot

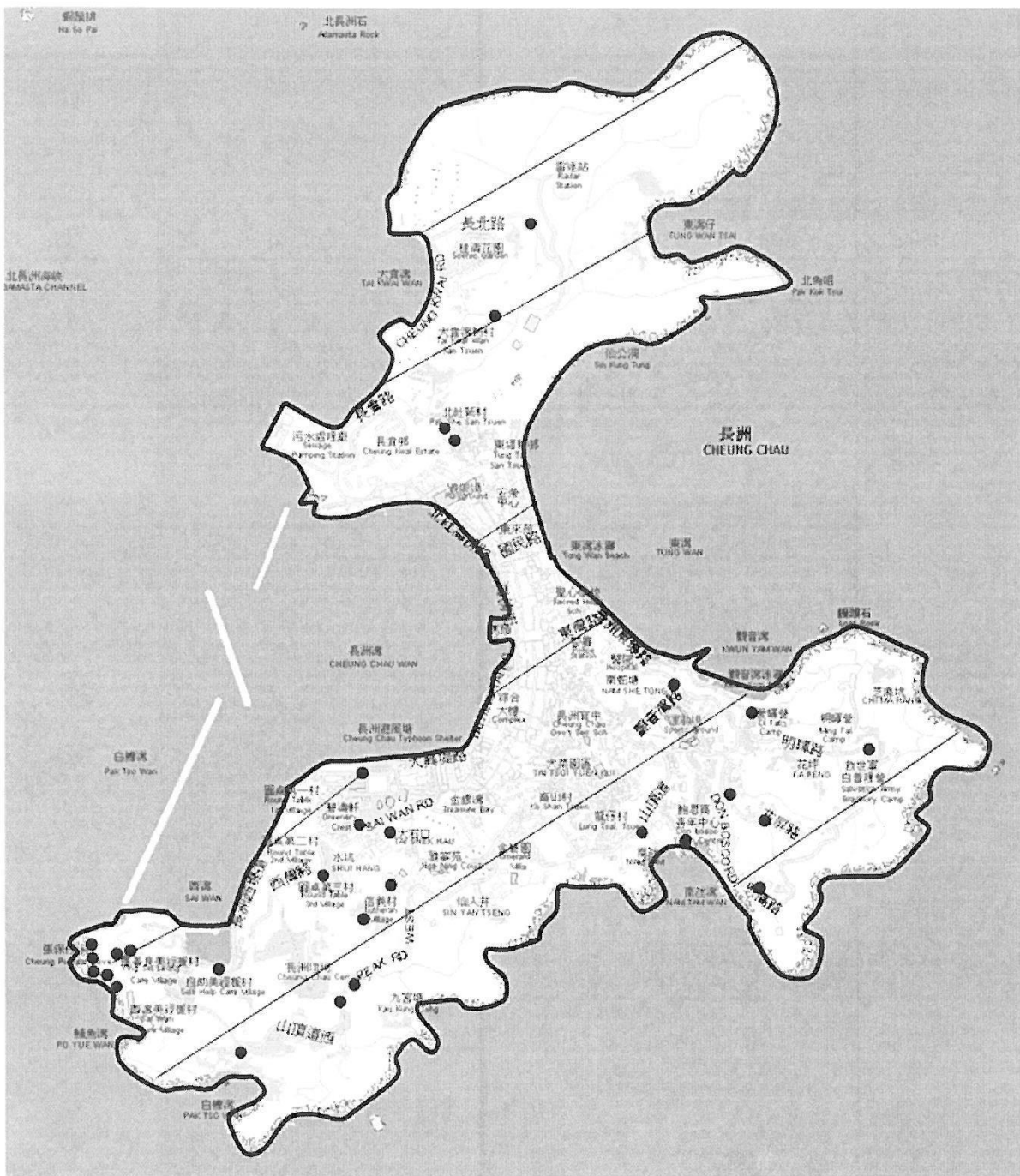
Attachment 6



Tung Chung

Legend

 Designated Spot



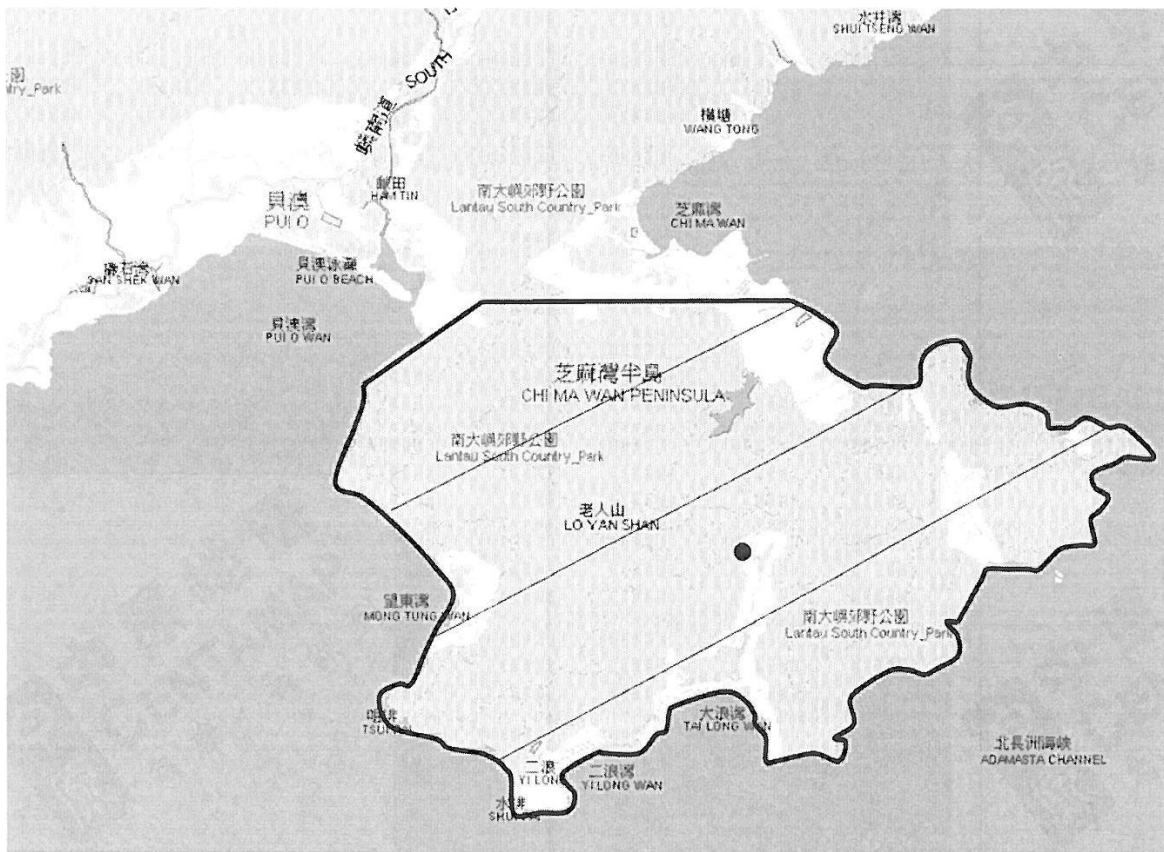
LEGEND:



Contract Area in Cheung Chau



Location of Bin Sites on Cheung Chau (The locations of bin sites are for reference only)



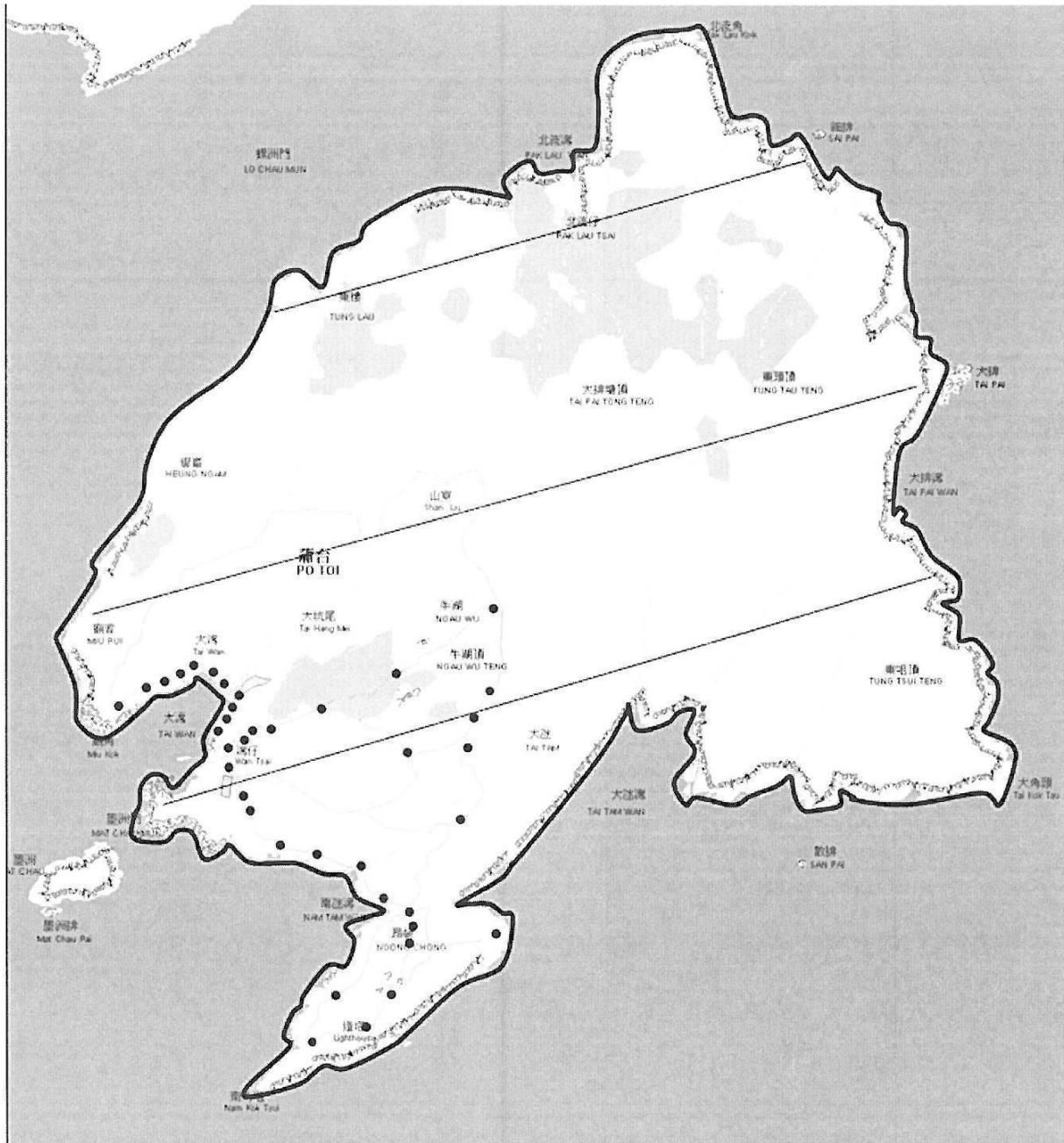
LEGEND:



Contract Area in Chi Ma Wan



Location of Bin Site in Chi Ma Wan (The location of bin site is for reference only)



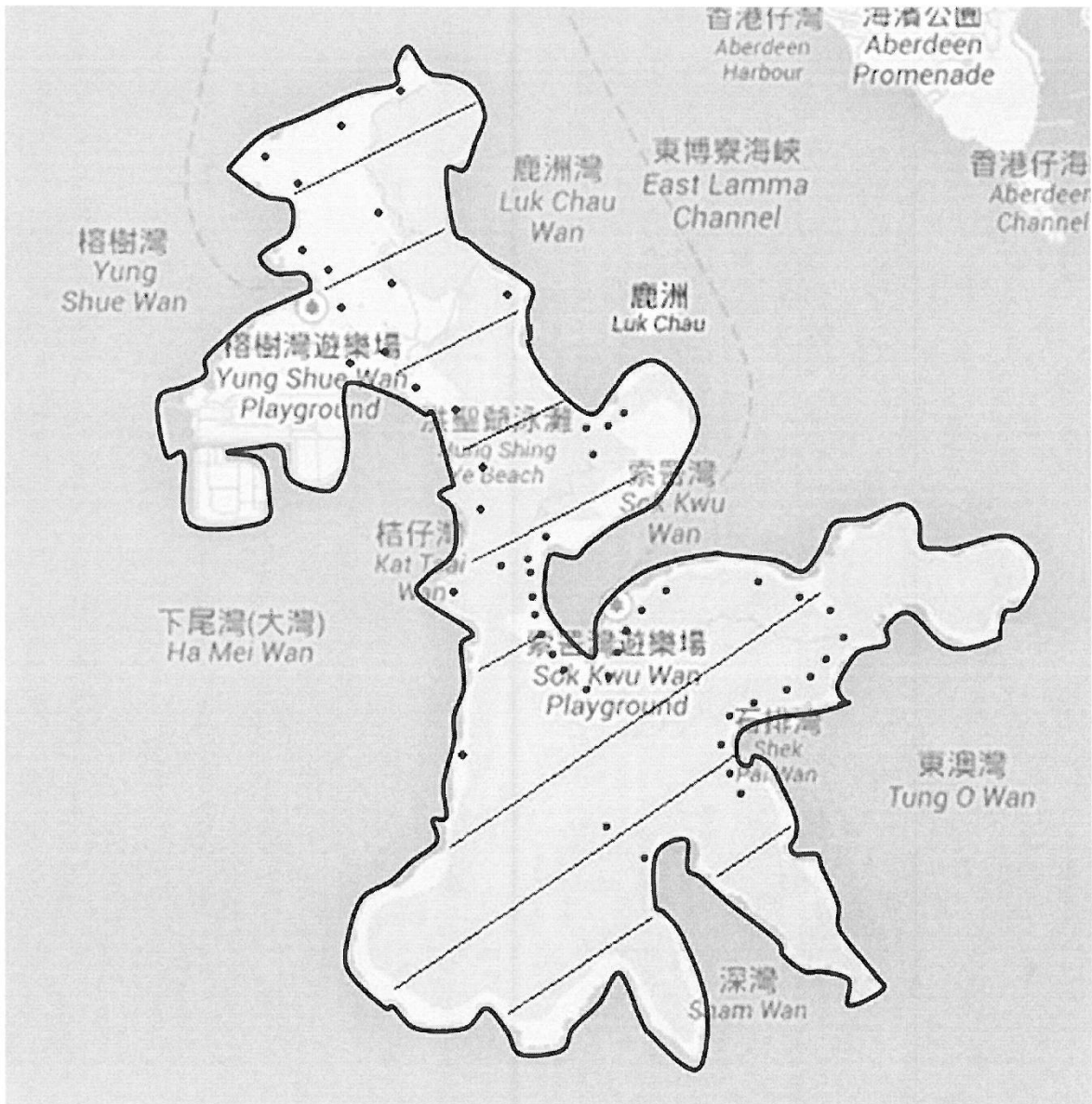
LEGEND:



Contract Area in Po Toi



Location of Bin Sites in Po Toi (The locations of bin sites are for reference only)



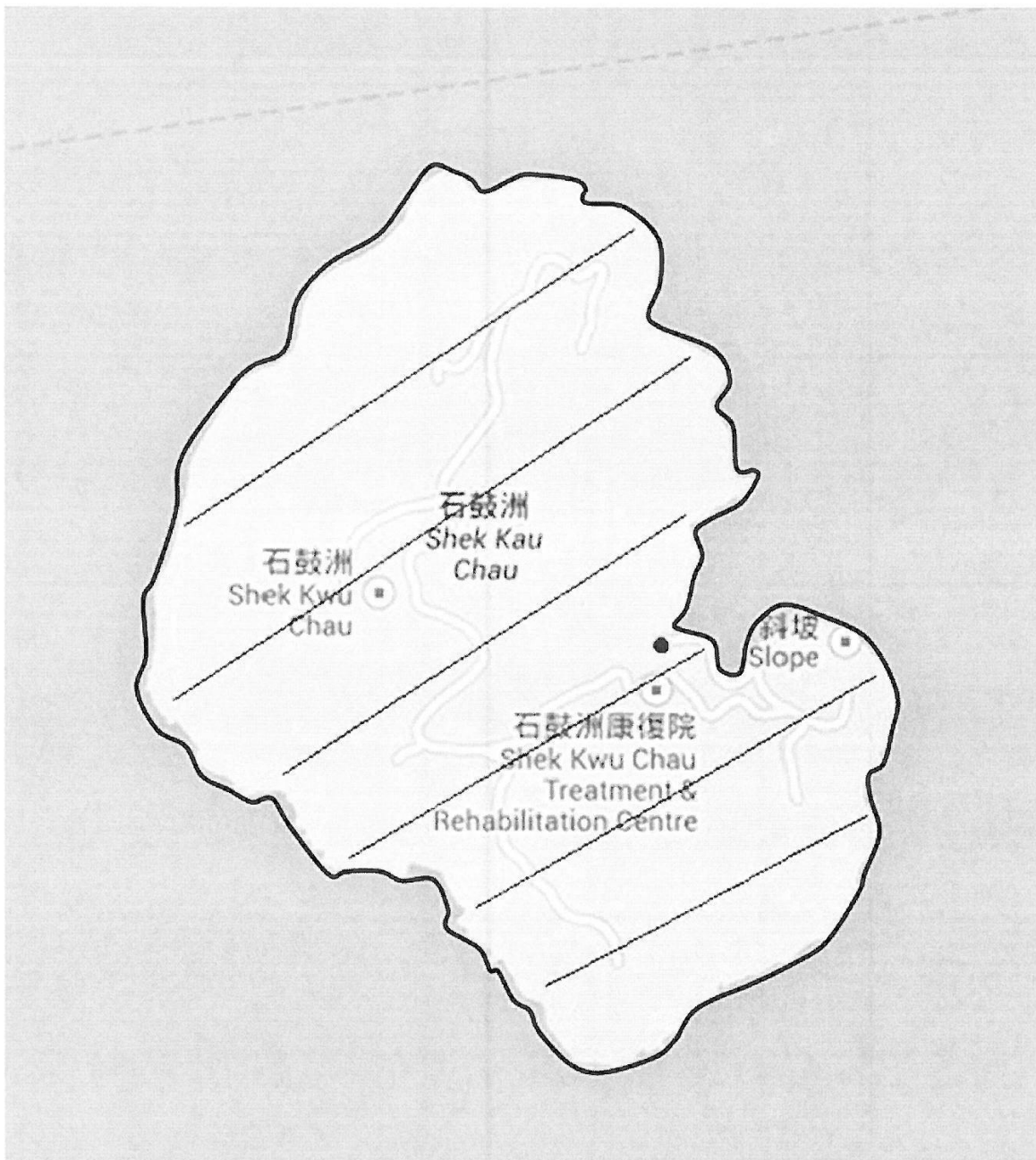
LEGEND:




Contract Area in Lamma Island



Location of Bin Sites in Lamma Island (The locations of bin sites are for reference only)



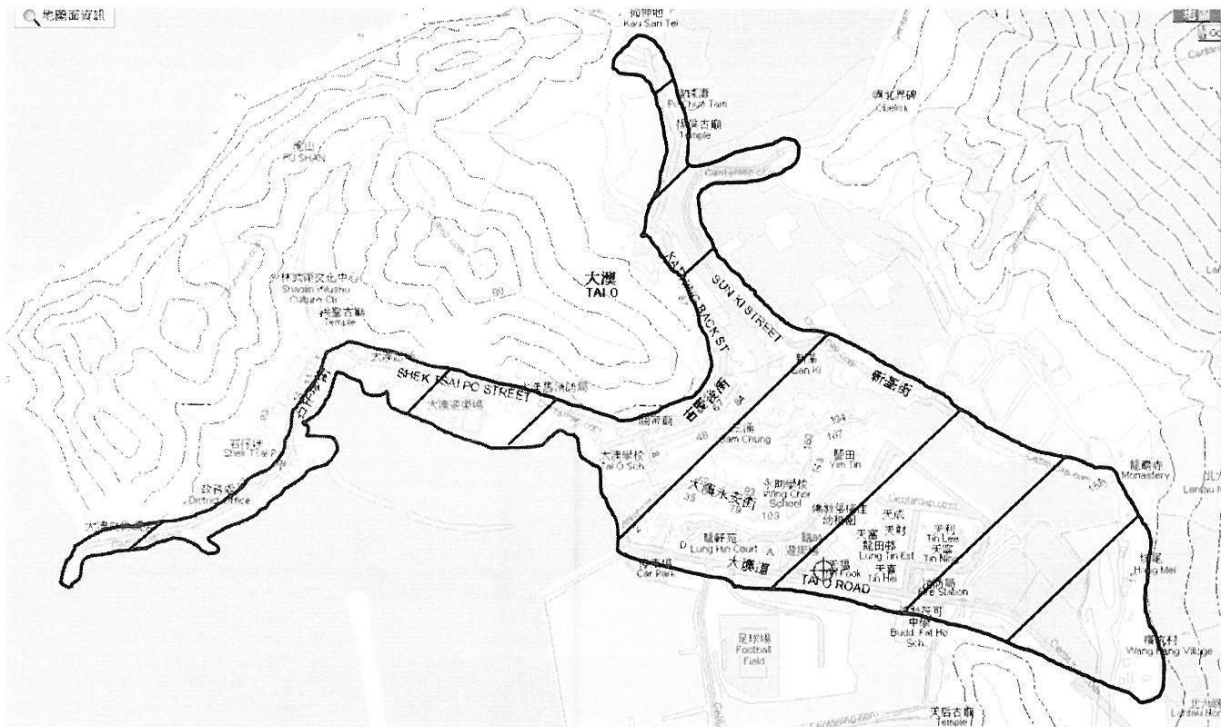
LEGEND:



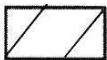
Contract Area in Shek Kwu Chau



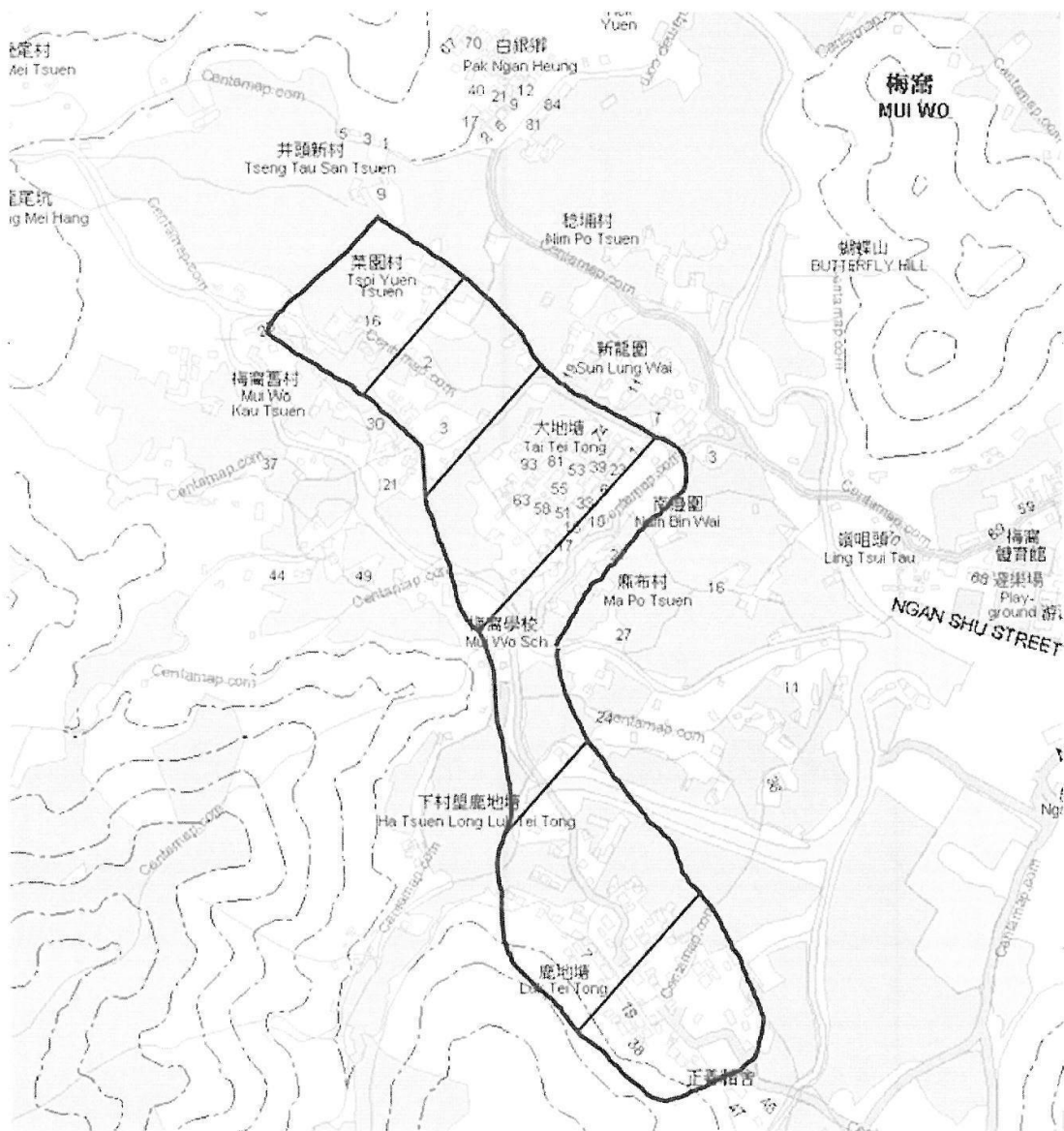
Location of Bin Site in Shek Kwu Chau (The location of bin site is for reference only)



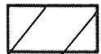
LEGEND:



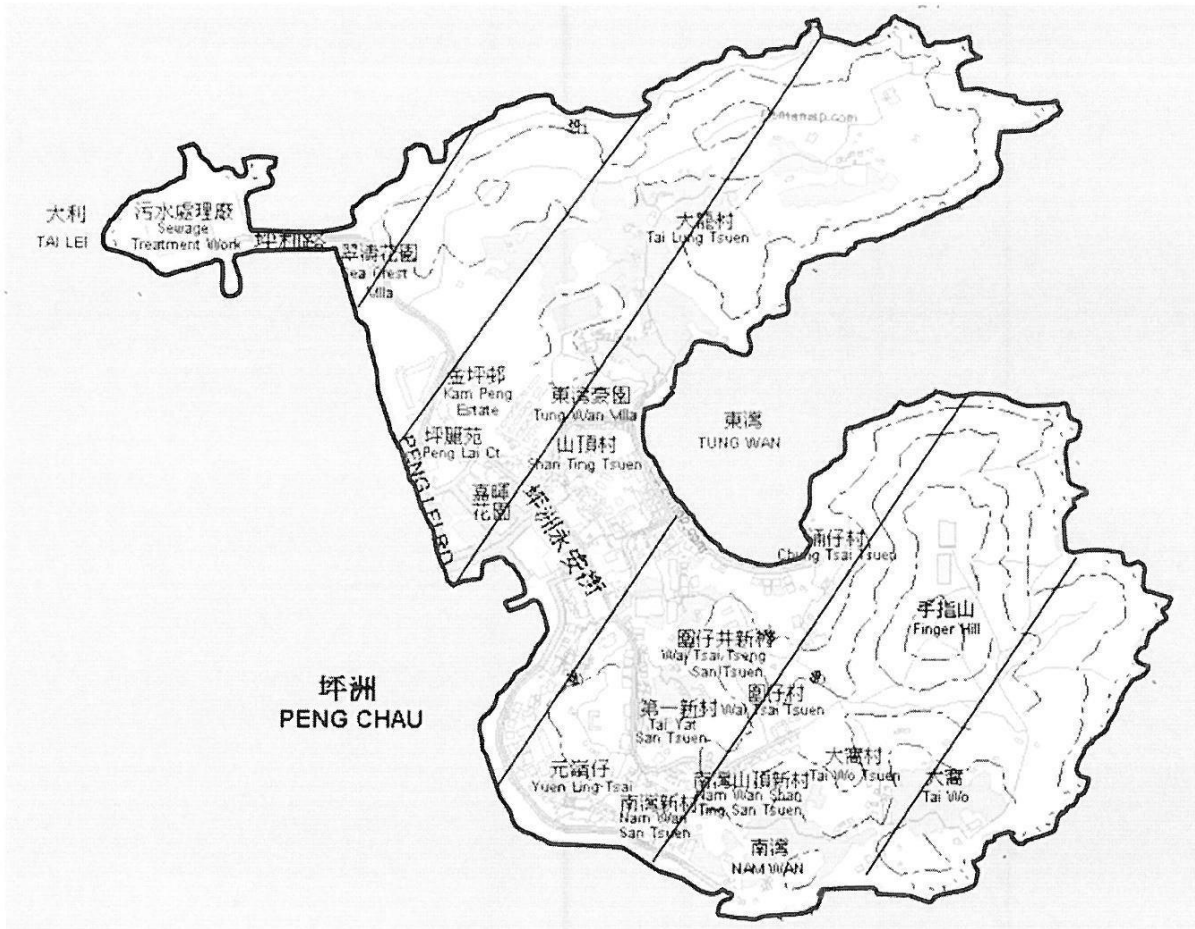
Contract Area in Tai O



LEGEND:



Contract Area in Mui Wo

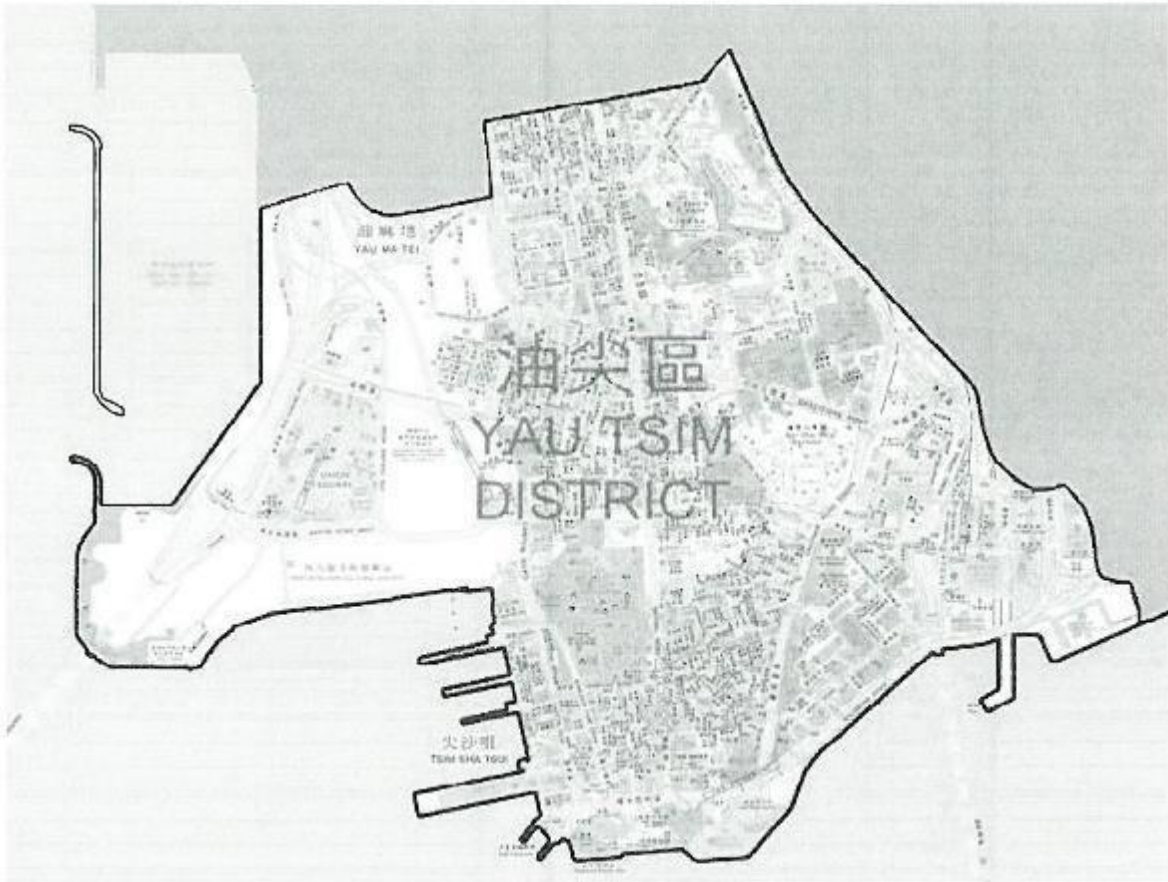


LEGEND:




Contract Area in Peng Chau

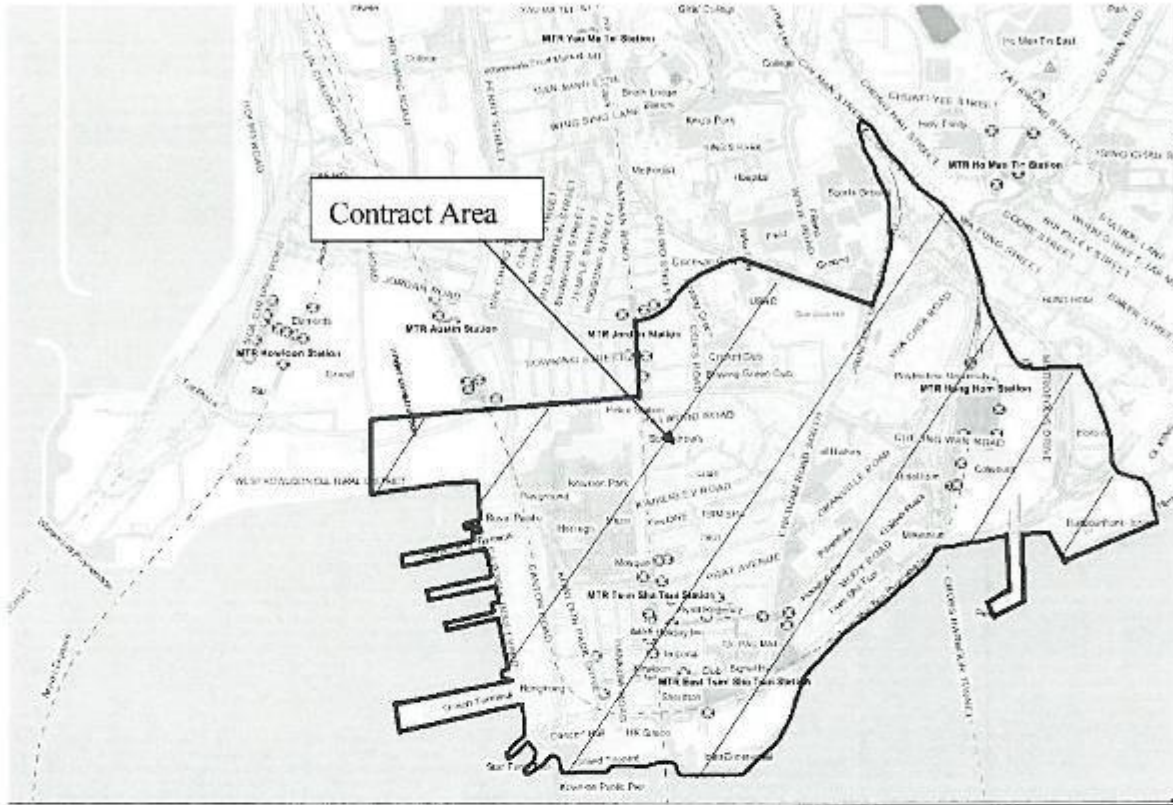
Attachment 1



Legend

 Boundary of Yau Tsim District

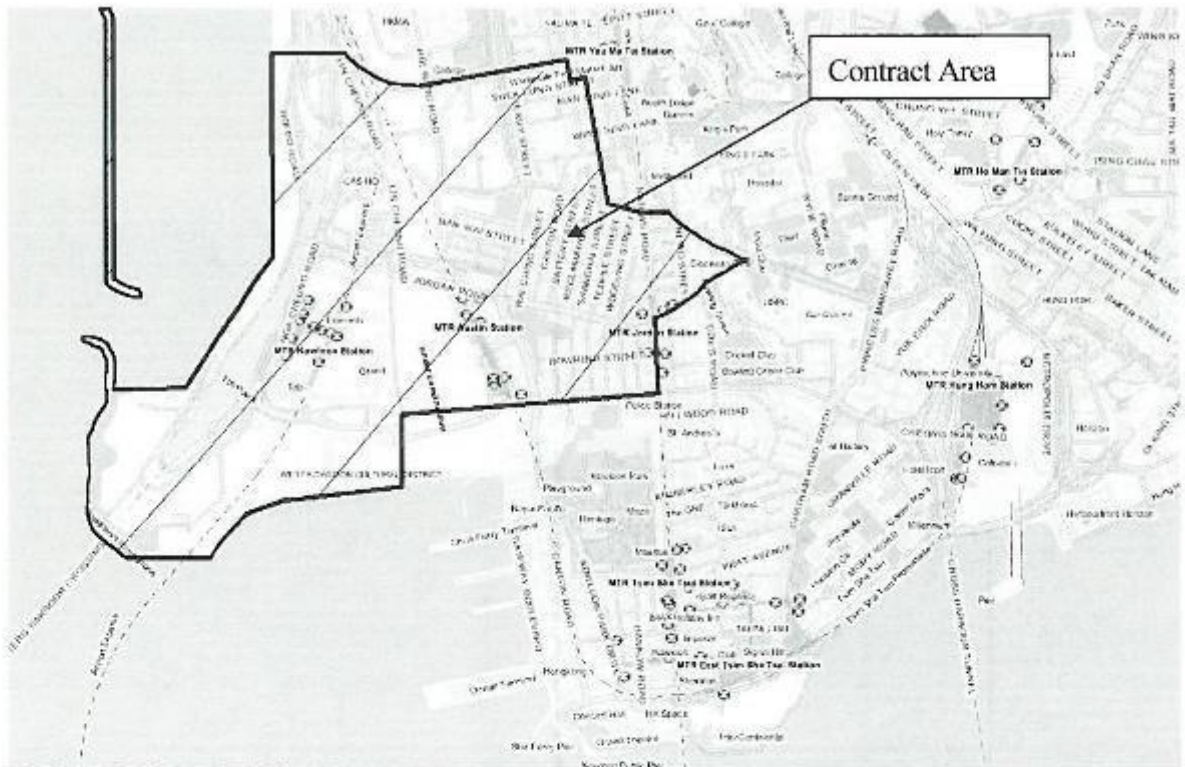
Boundary of Yau Tsim District



Legend

-  Contract Area

Boundary of Contract Area in Yau Tsim District (South)

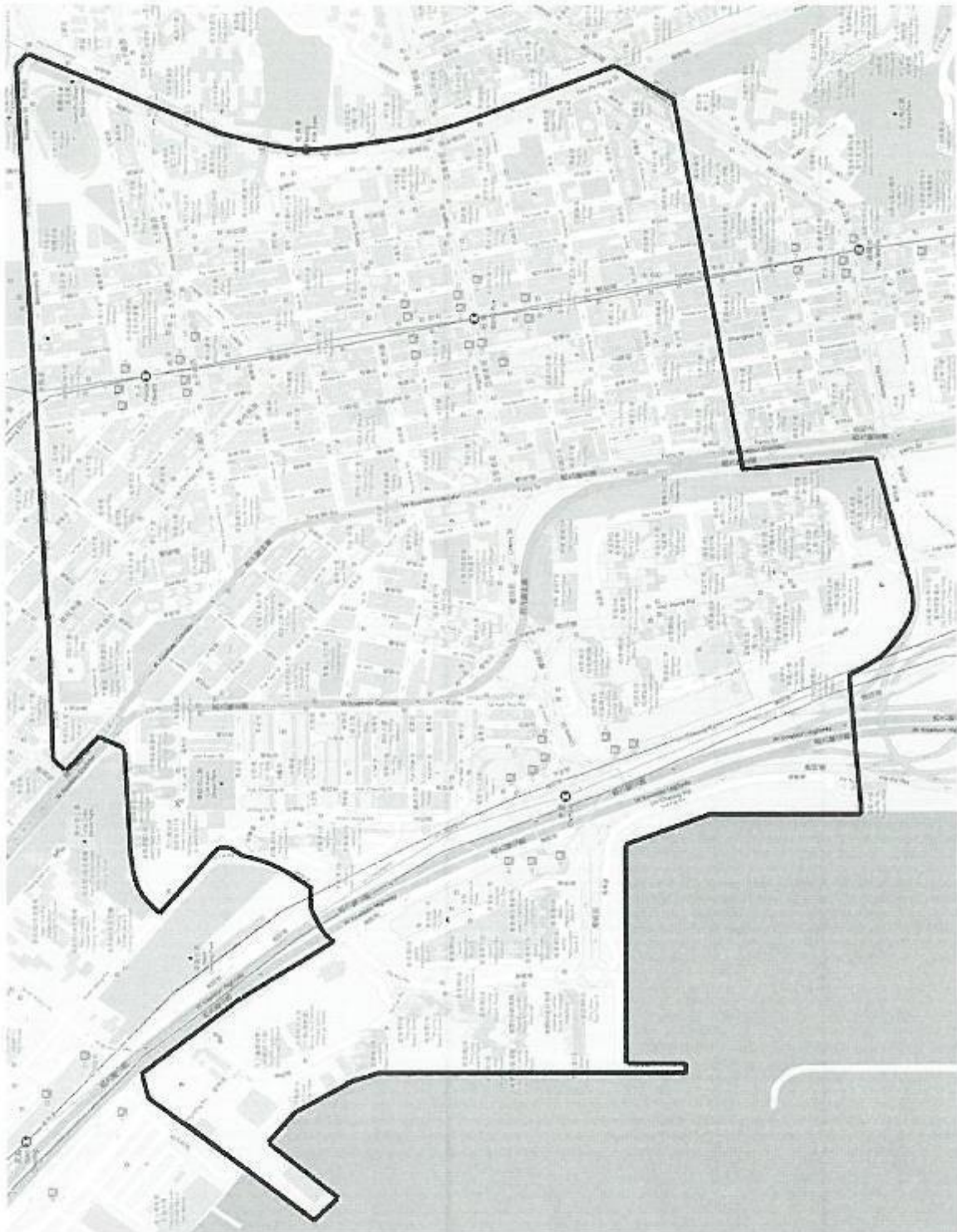


Legend




Contract Area

Boundary of Contract Area in Yau Tsim District (North)

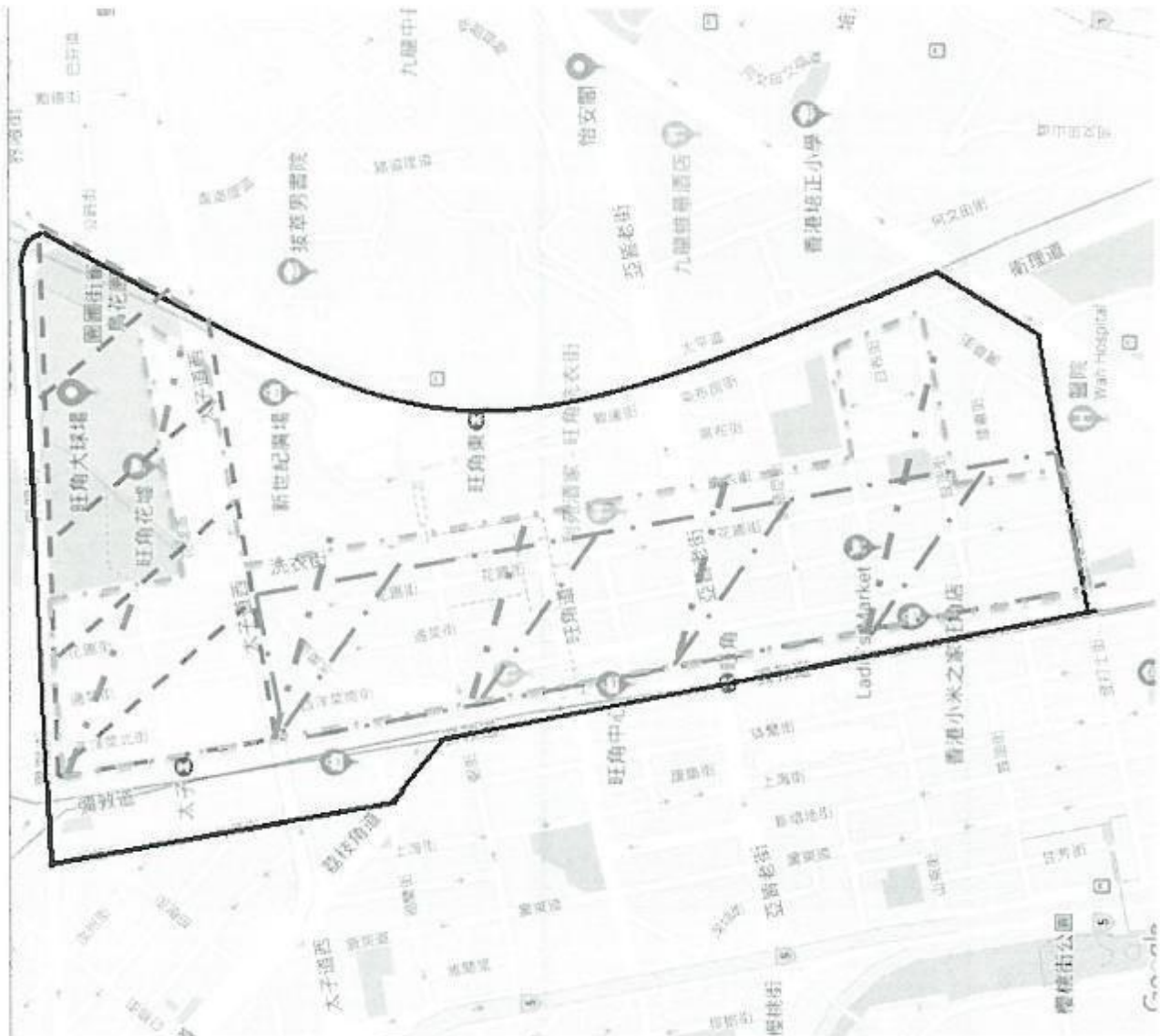


Legend

 Boundary of Mong Kok District


Boundary of Mong Kok District

Attachment 2

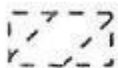


Boundary of Contract Area in Mong Kok District (East)


LEGEND:



Contract Area



Area requires special cleansing services for the Lunar New Year Period

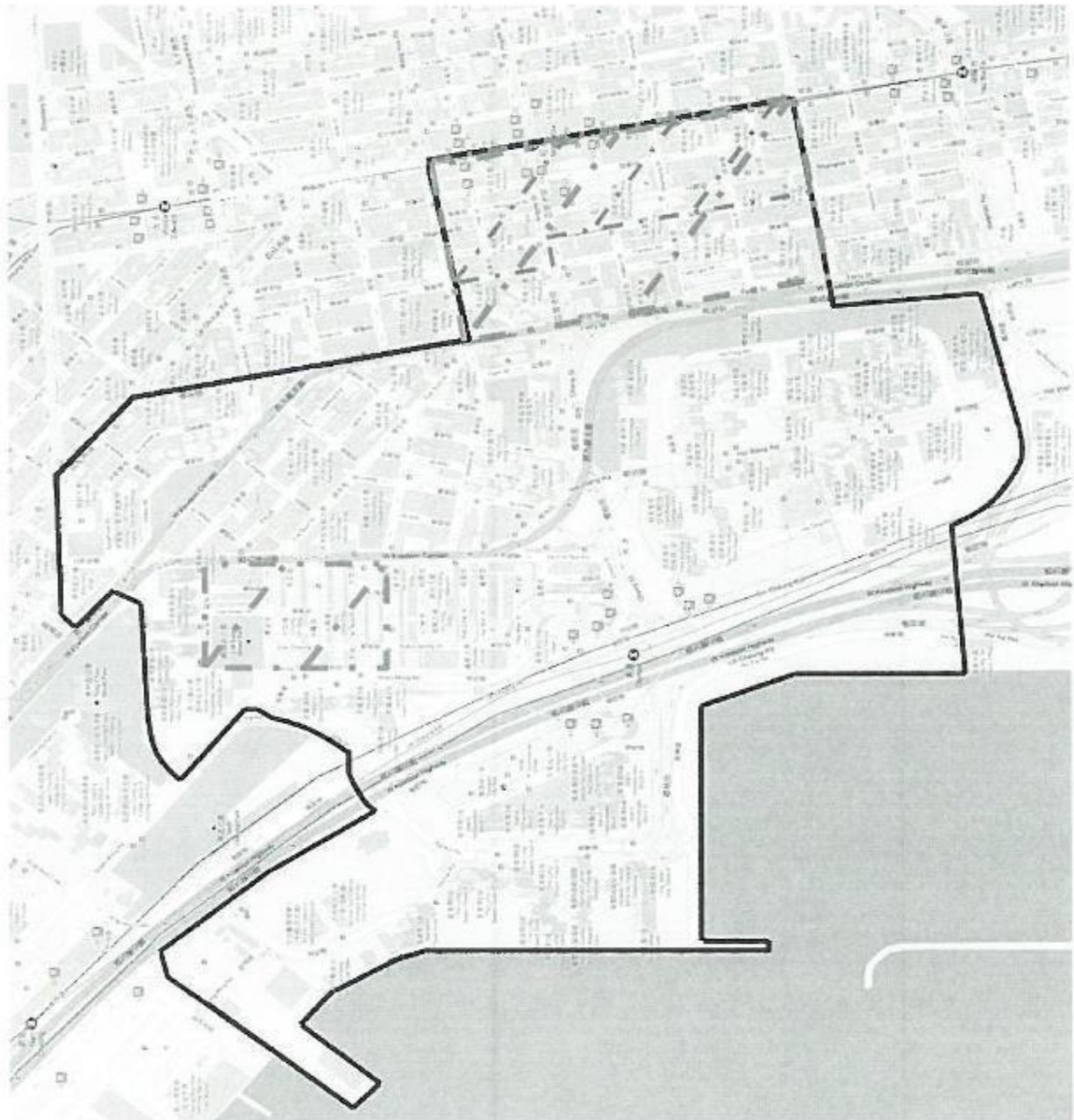


Specified area requires mid-night cleansing services




Designated area requires enhanced cleansing services

Attachment 2

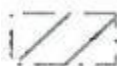


Boundary of Contract Area in Mong Kok District (West)

LEGEND:



Contract Area

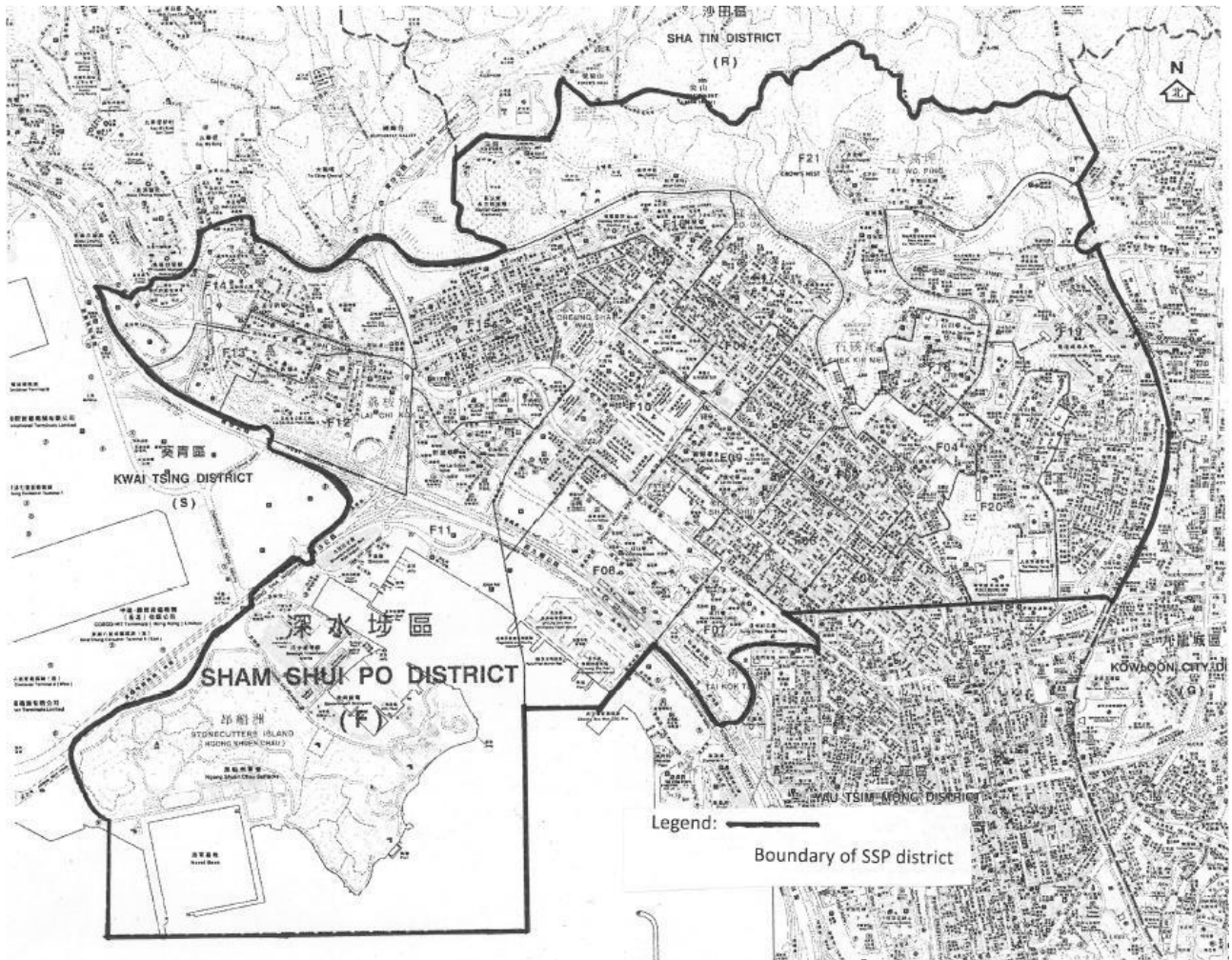


Specified area requires mid-night cleansing services



Designated area requires enhanced cleansing services

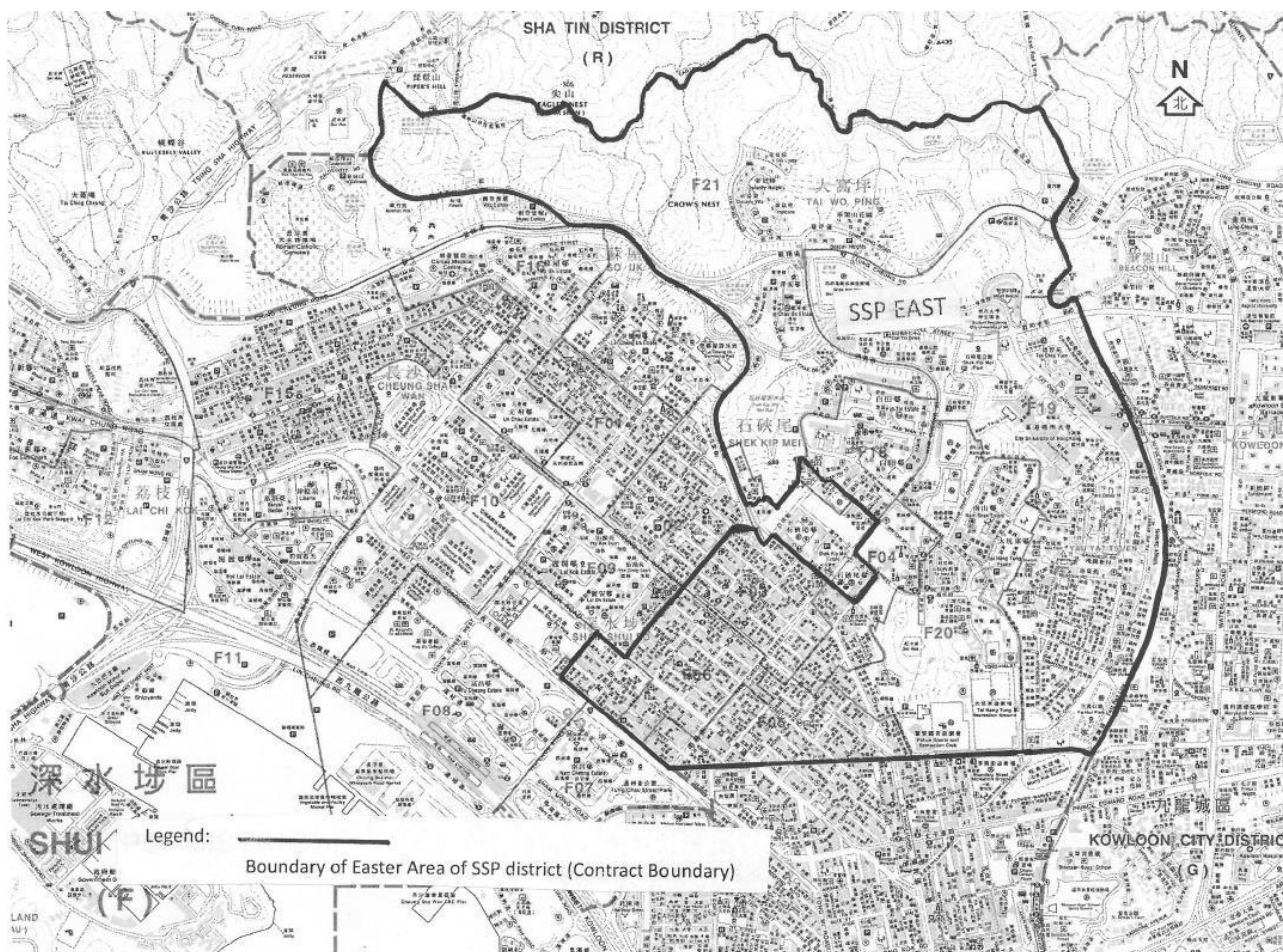
Attachment



□ District Boundary

Boundary of Sham Shui Po District

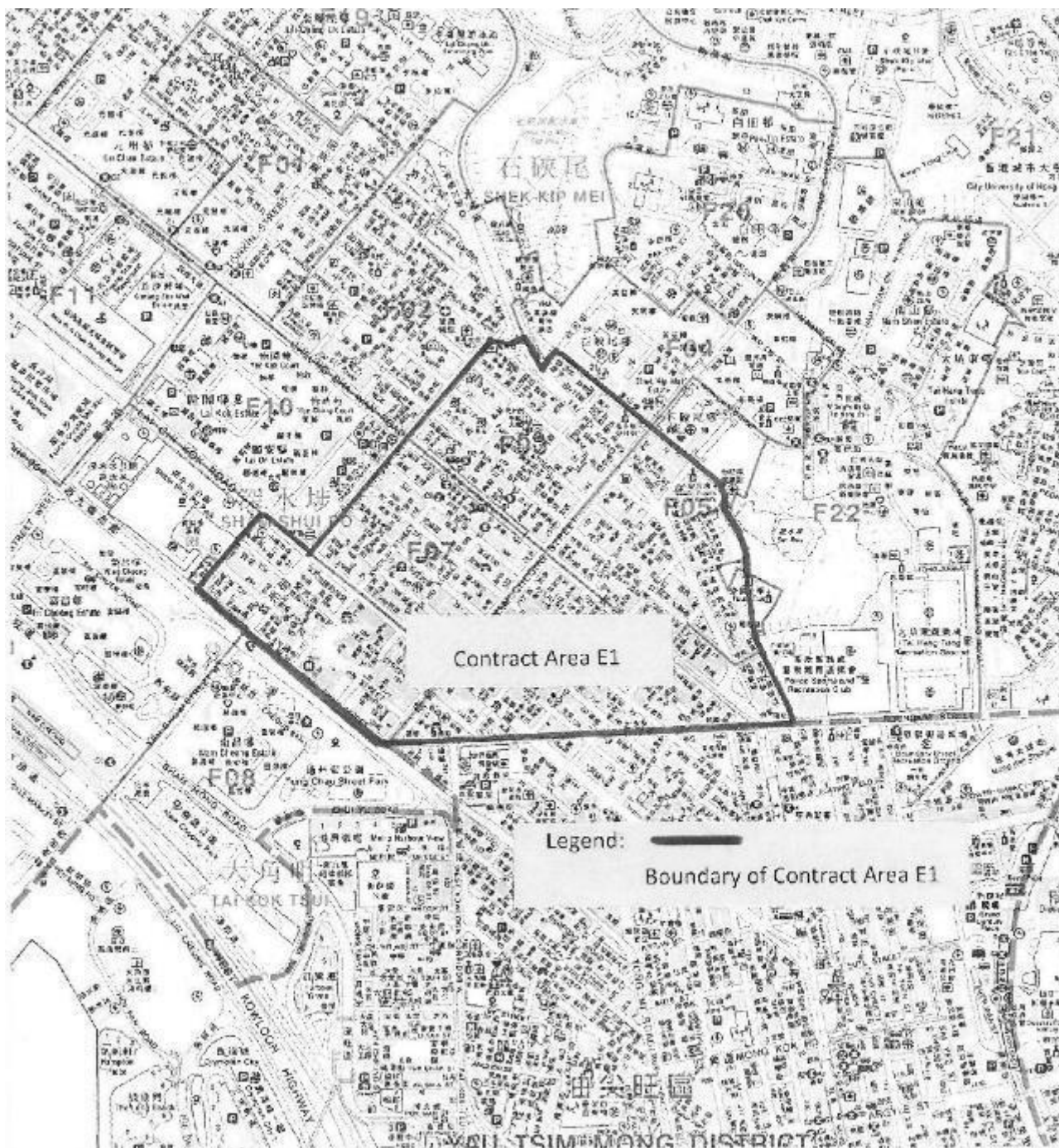
Attachment



□ Boundary of Contract Area

Boundary of Contract Area in Sham Shui Po District

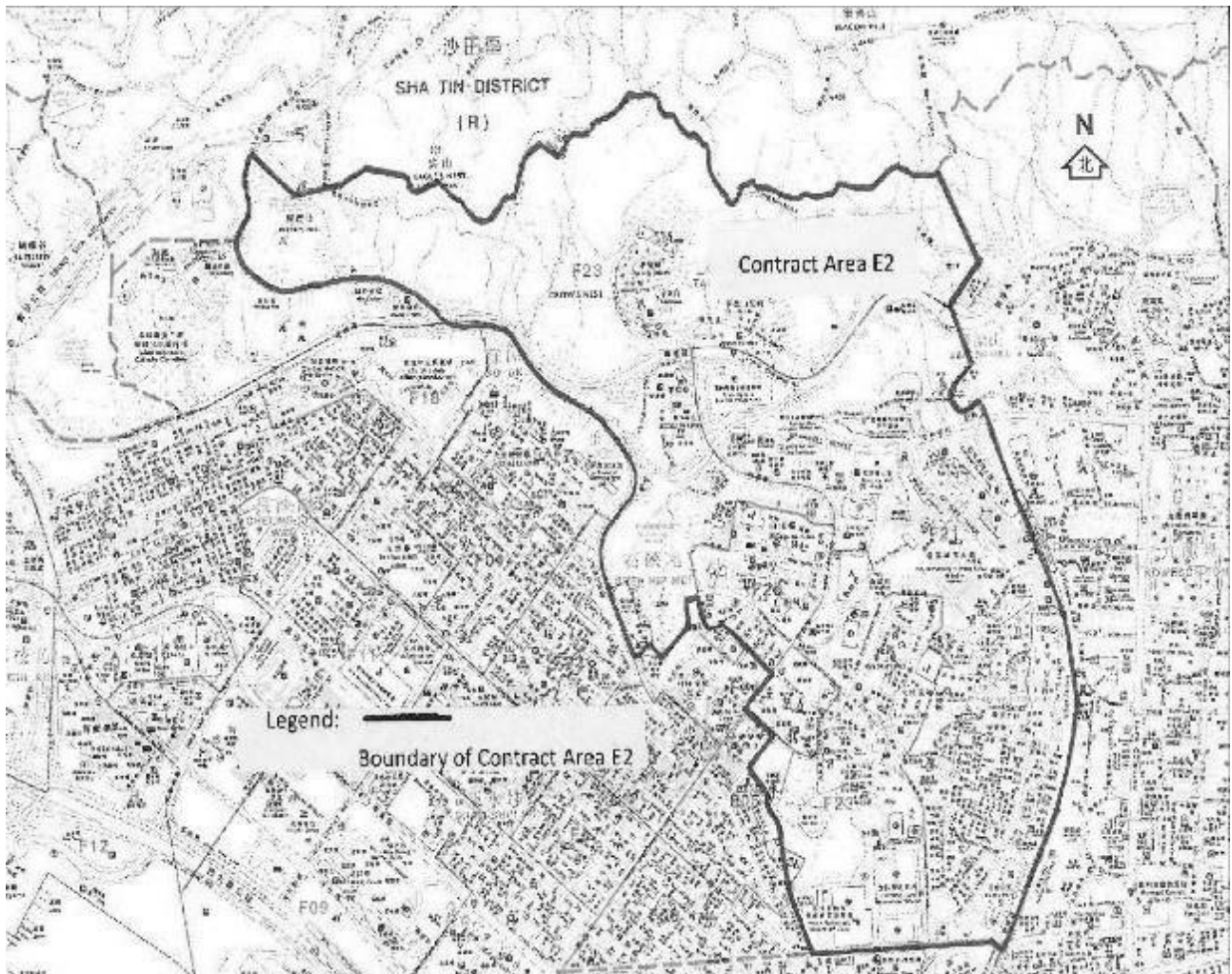
Attachment



□ Boundary of Contract Area E1

Boundary of Contract Area E1 in Sham Shui Po District

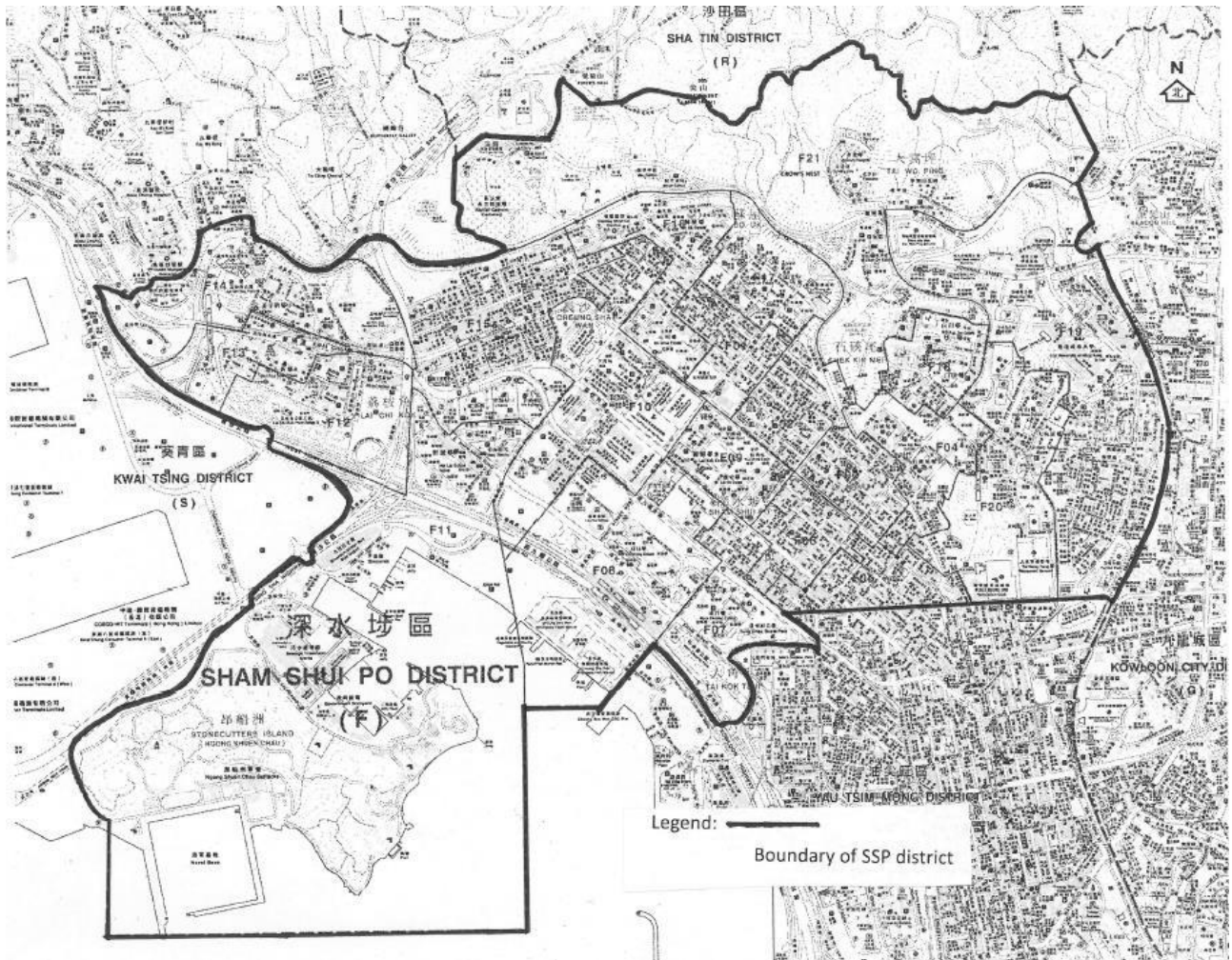
Attachment



□ Boundary of Contract Area

Boundary of Contract Area E2 in Sham Shui Po District

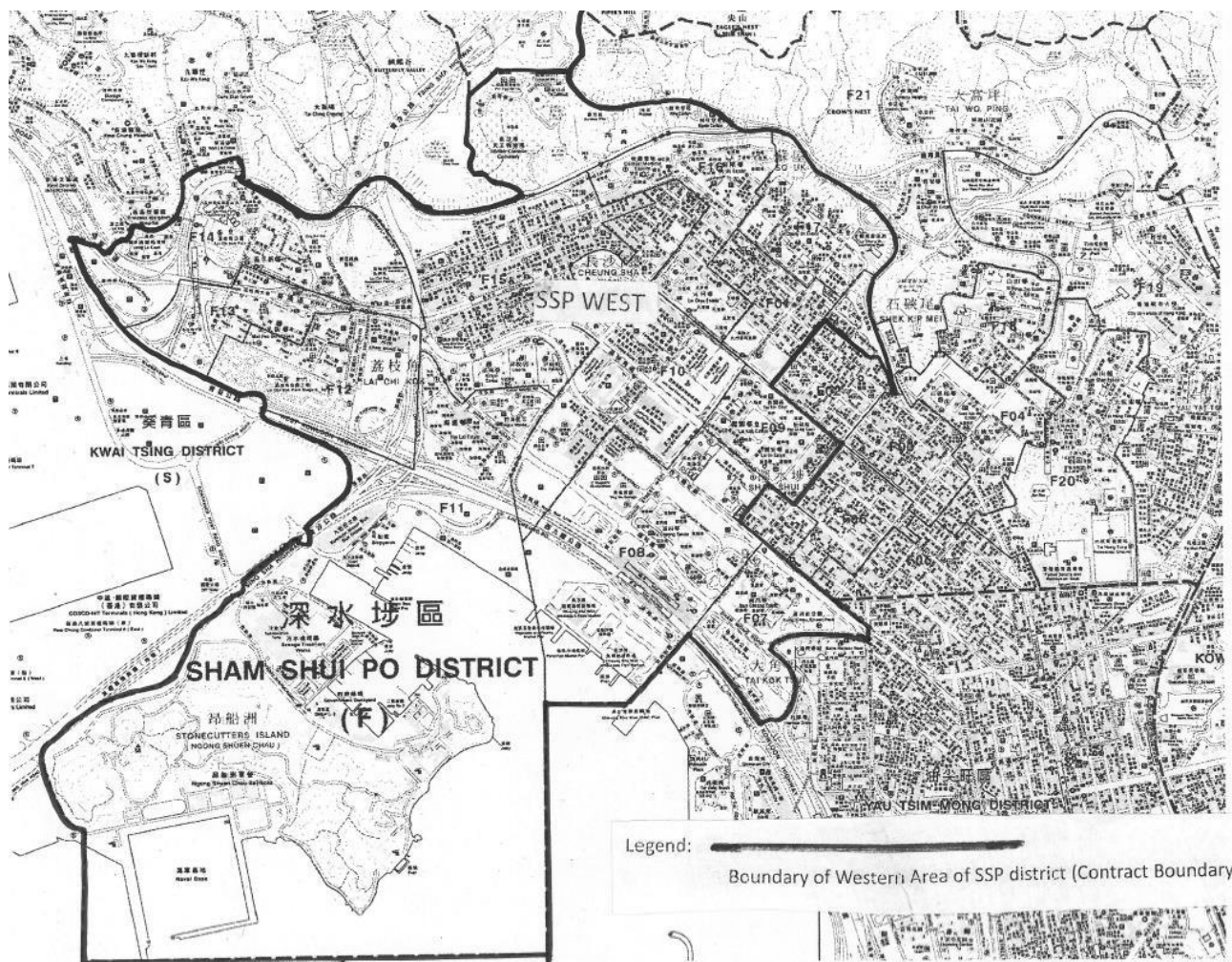
Attachment



□ District Boundary

Boundary of Sham Shui Po District

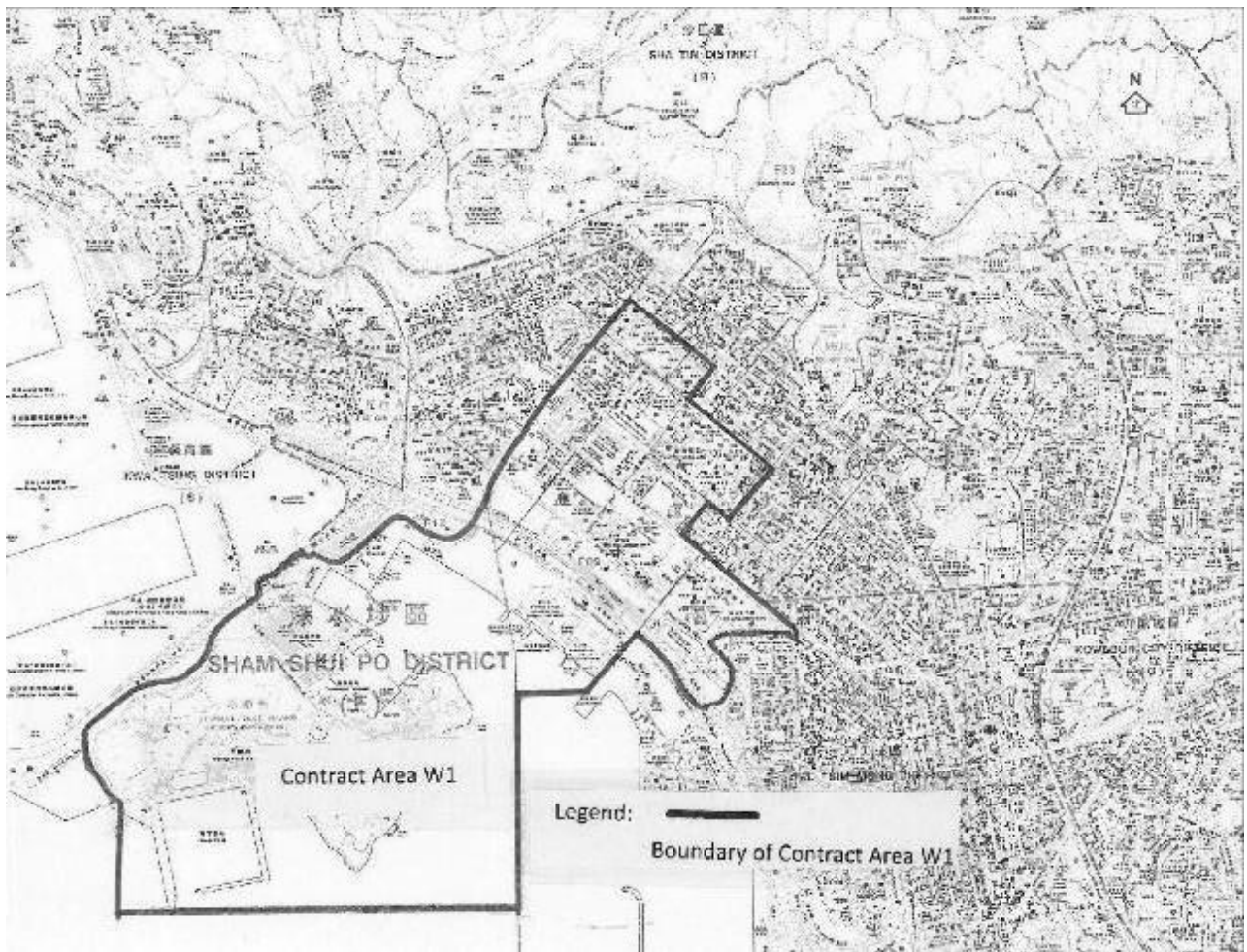
Attachment



□ Boundary of Contract Area

Boundary of Contract Area in Sham Shui Po District

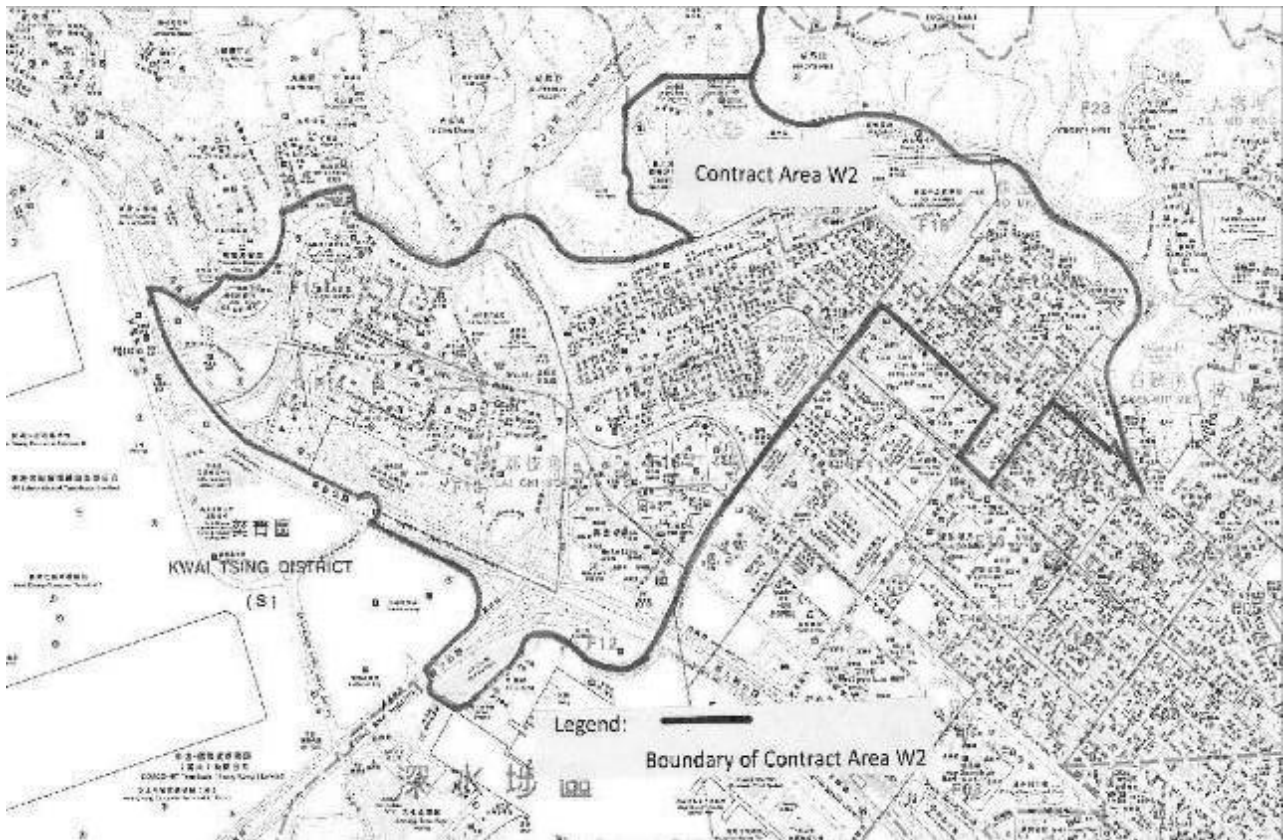
Attachment



Boundary of Contract Area W1

Boundary of Contract Area W1 in Sham Shui Po District

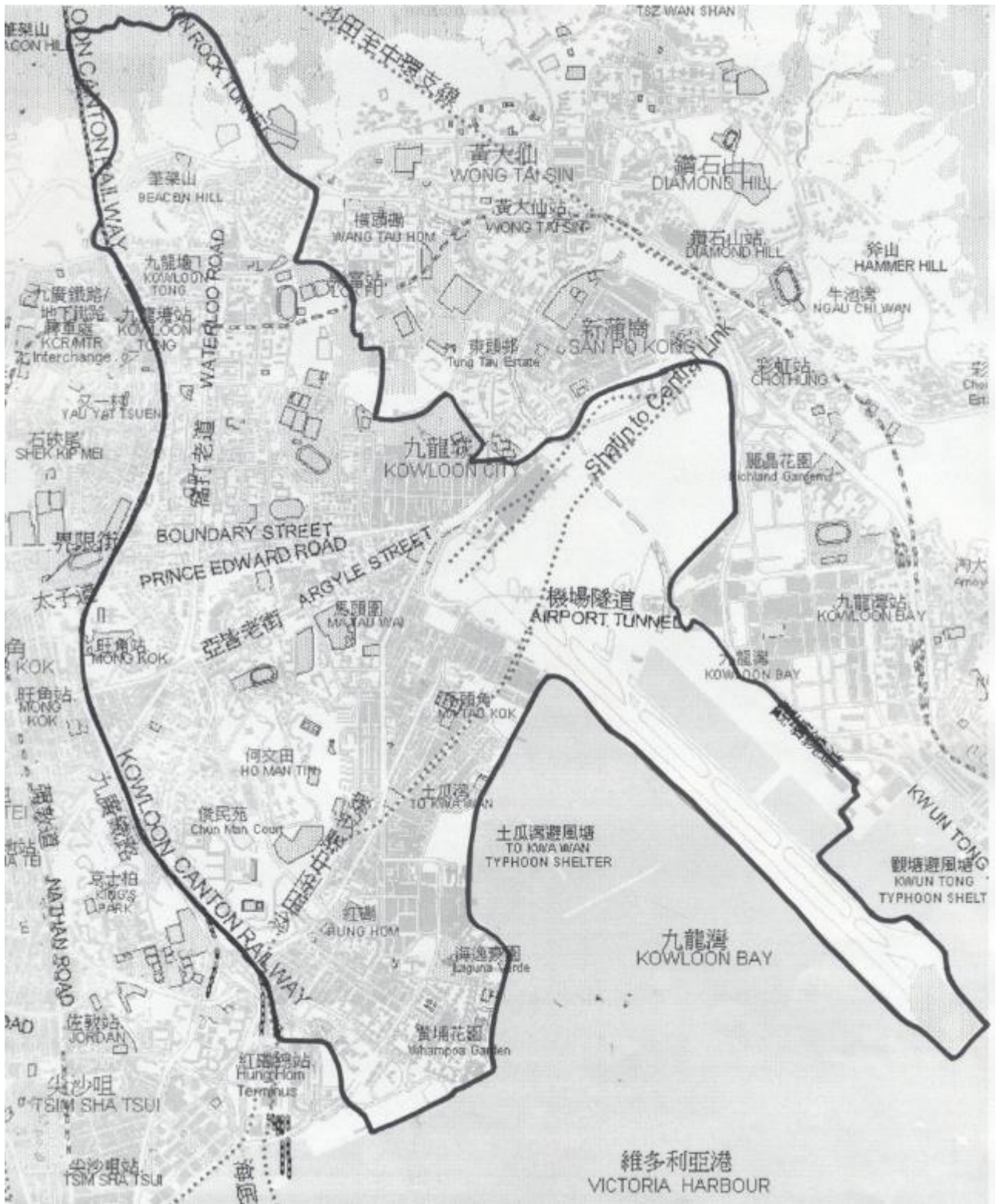
Attachment



□ Boundary of Contract Area W2

Boundary of Contract Area W2 in Sham Shui Po District

Attachment 1



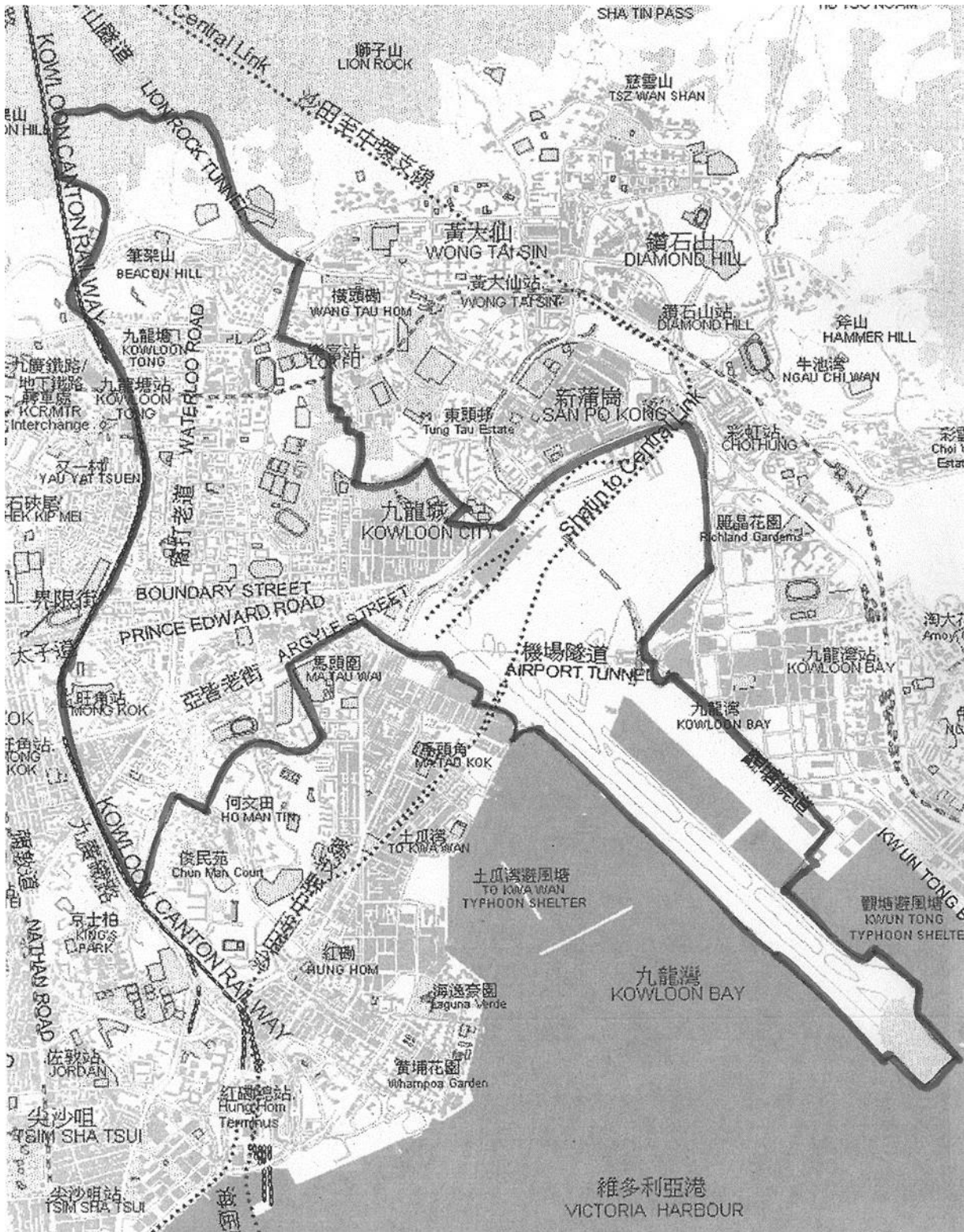
Boundary of Kowloon City District

LEGEND:



District Boundary

Attachment 2



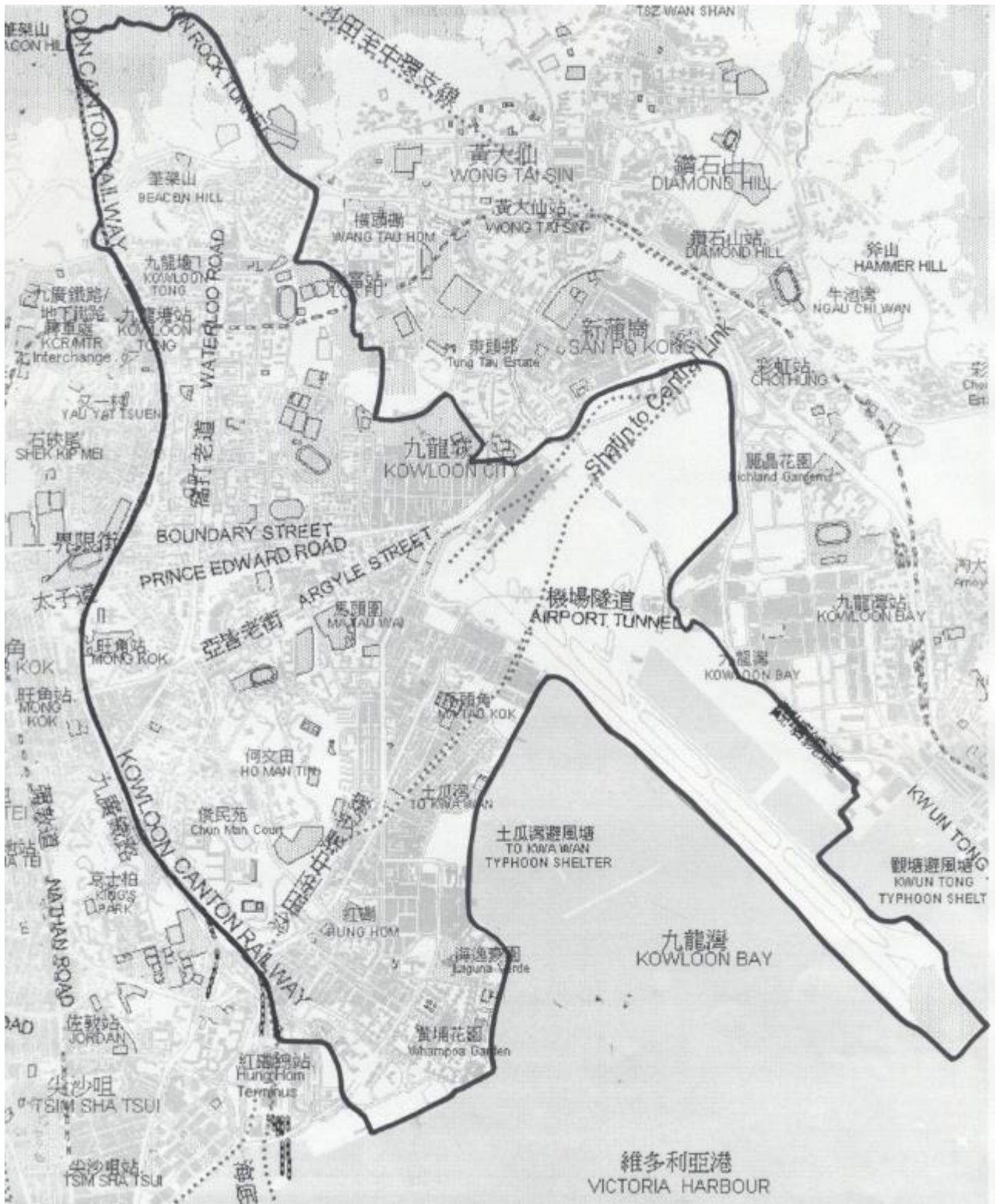
Map Showing the Boundary of Contract Area in Kowloon City District (North)

LEGEND:



Contract Area

Attachment 1



Boundary of Kowloon City District

LEGEND:



District Boundary



Map Showing the Boundary of Contract Area in Kowloon City District (South)

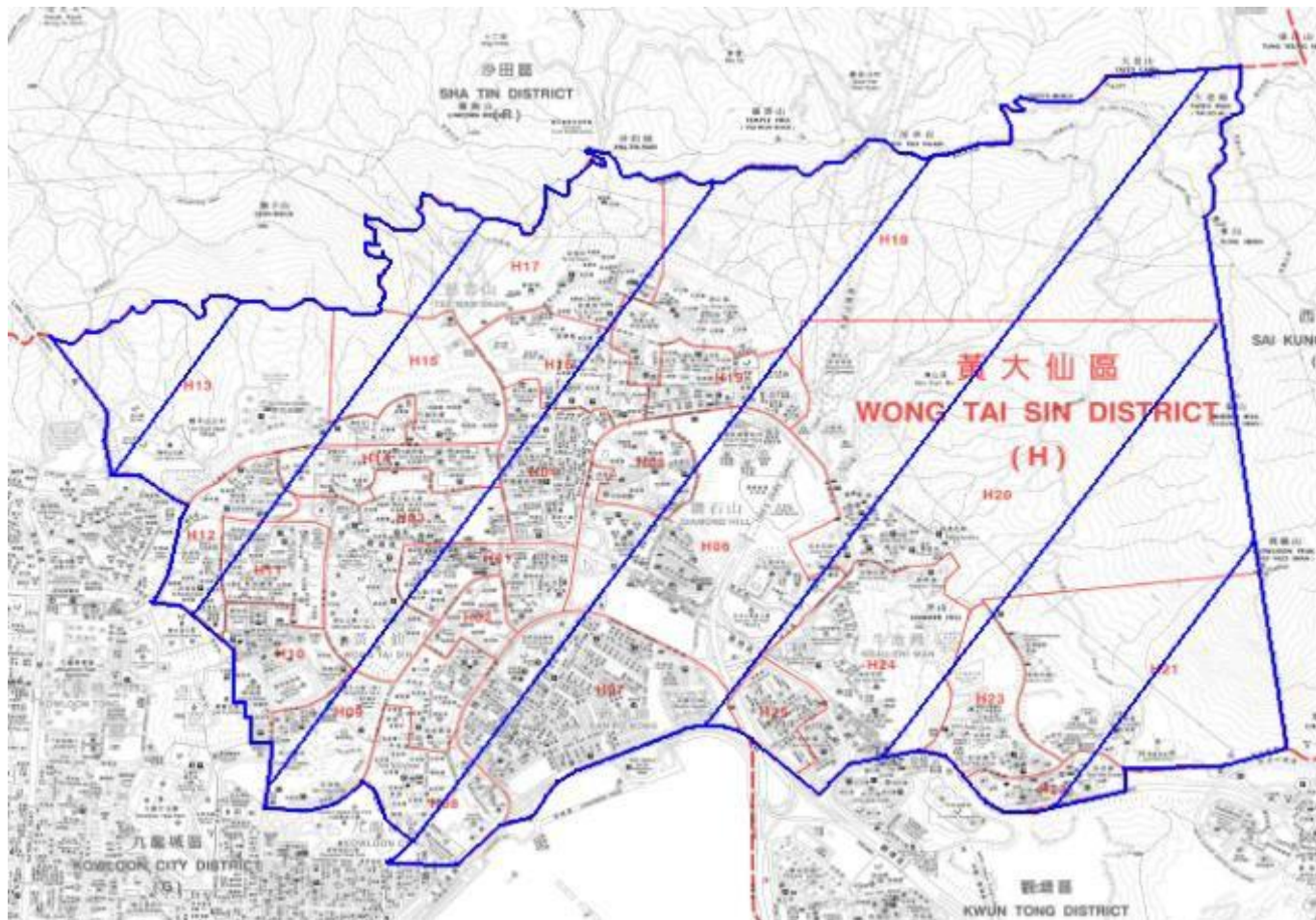
LEGEND:



Contract Area



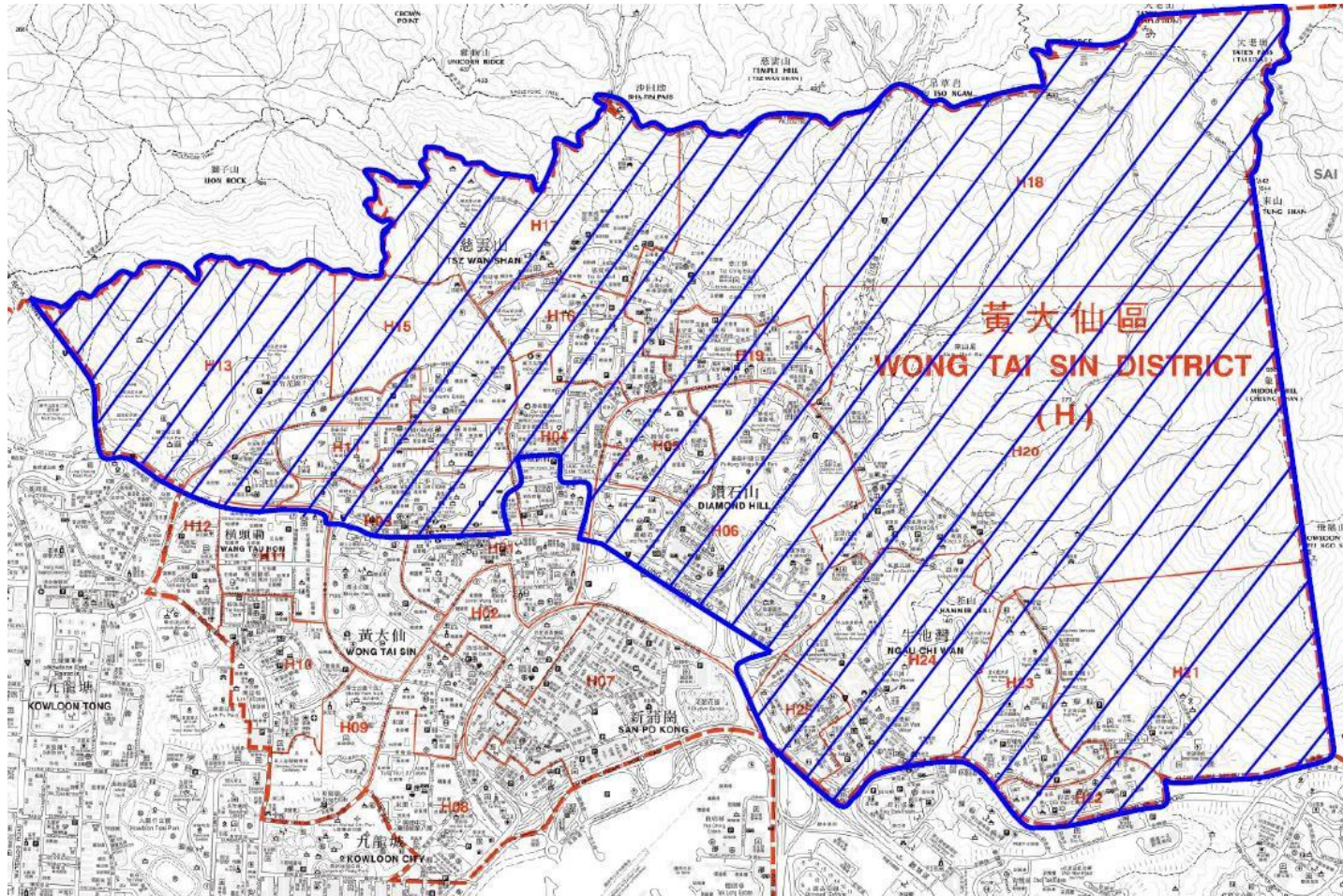
Non-contracted out Area in Hung Hom



Boundary of Wong Tai Sin District

Legend:

 Boundary of the District

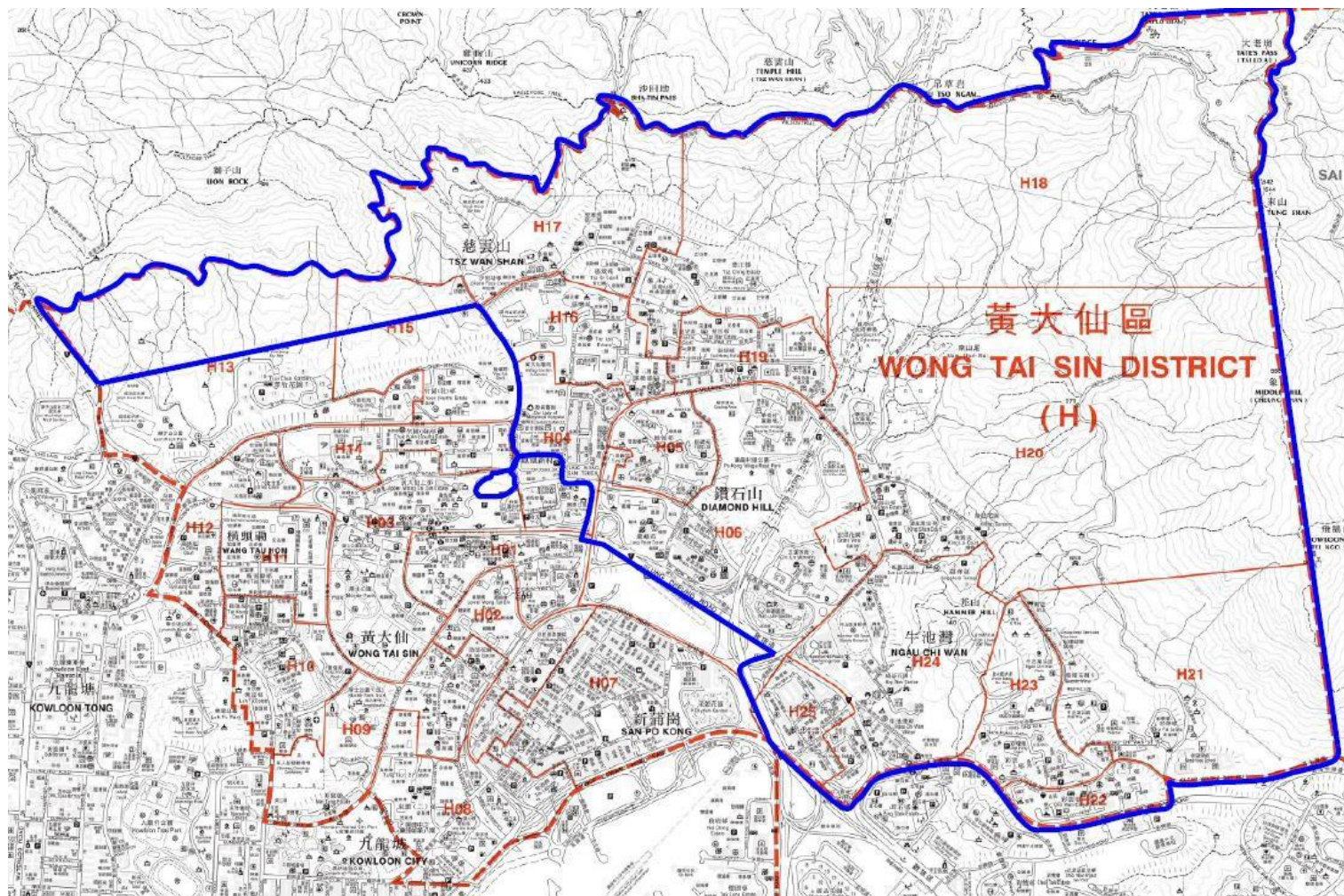


Boundary Requiring Street Washing Services within Wong Tai Sin District

Legend:

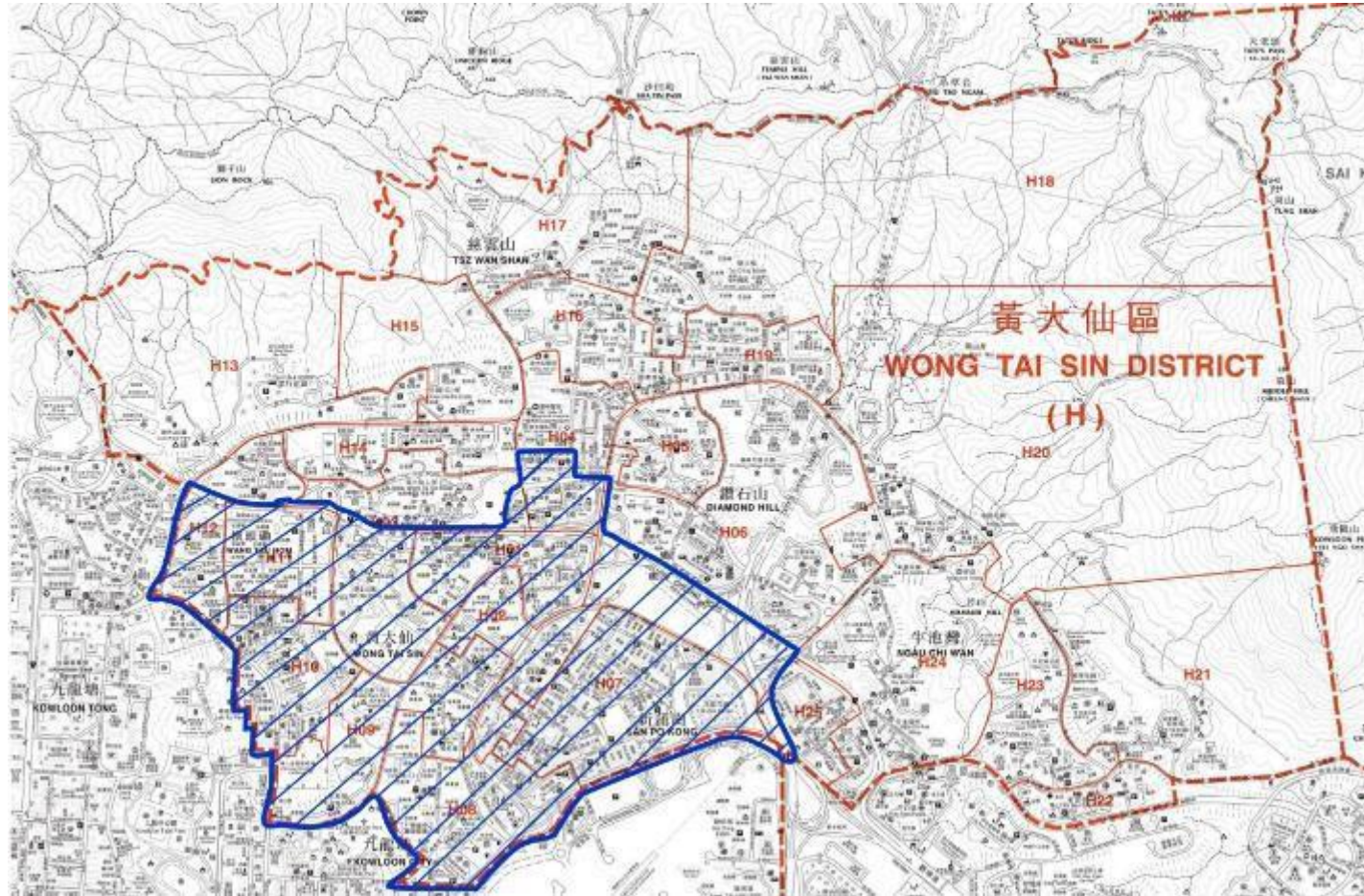


Boundary Requiring Street Washing Services within Wong Tai Sin District



Legend:

 Contract Area

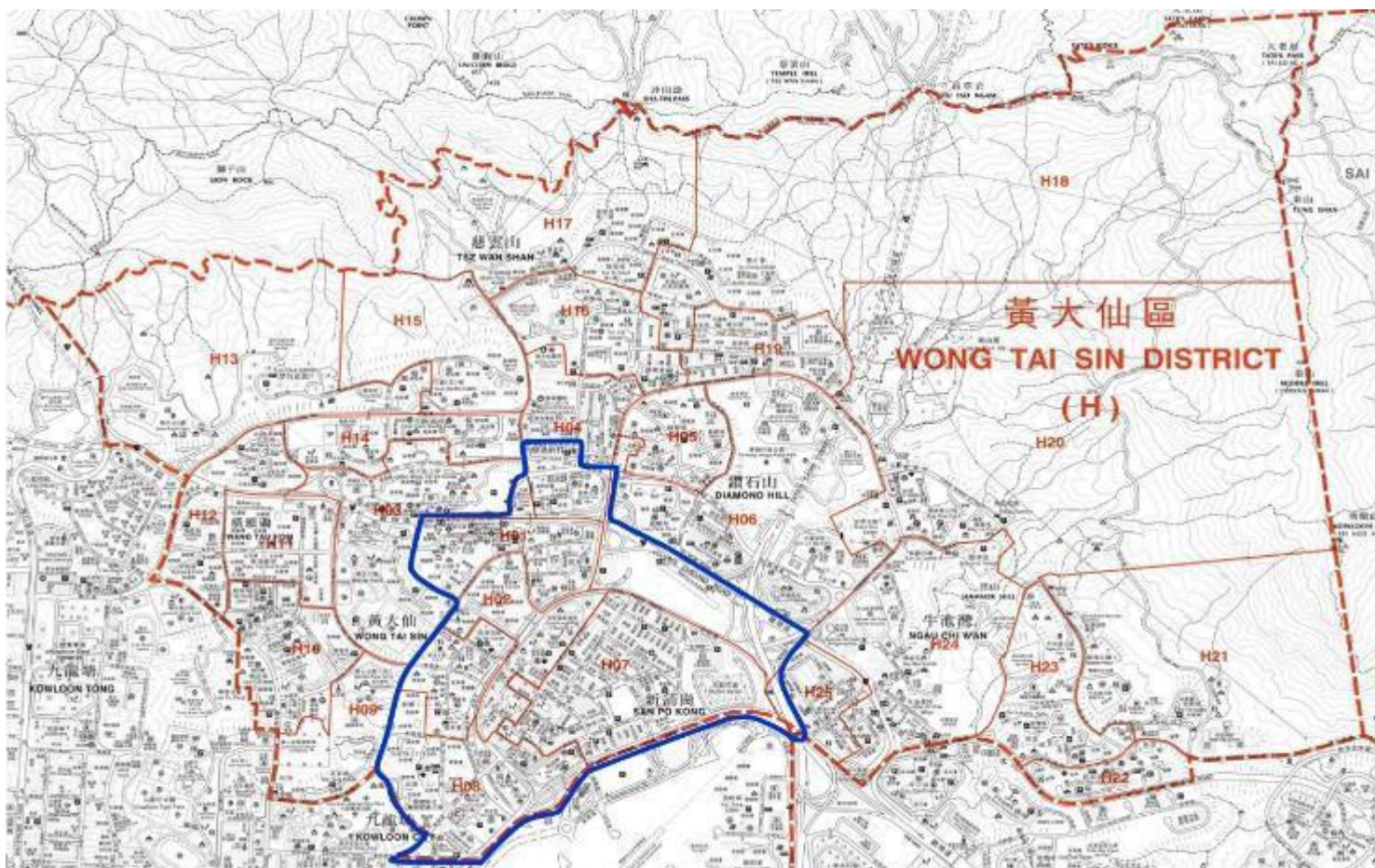


Boundary Requiring Street Washing Services within Wong Tai Sin District

Legend:




Boundary Requiring Street Washing Services within Wong Tai Sin District

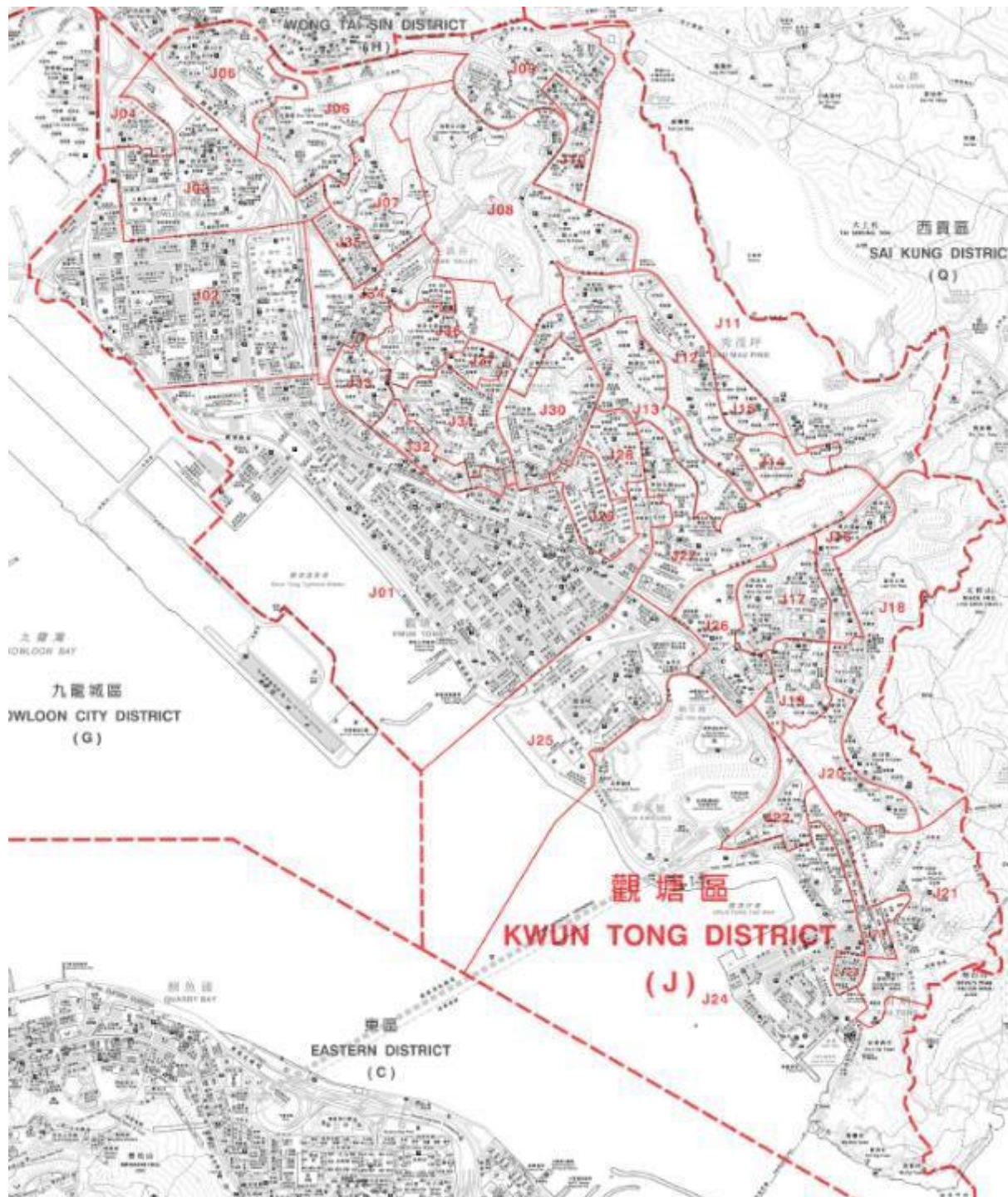


Boundary of Contract Area

Legend:

 Contract Area

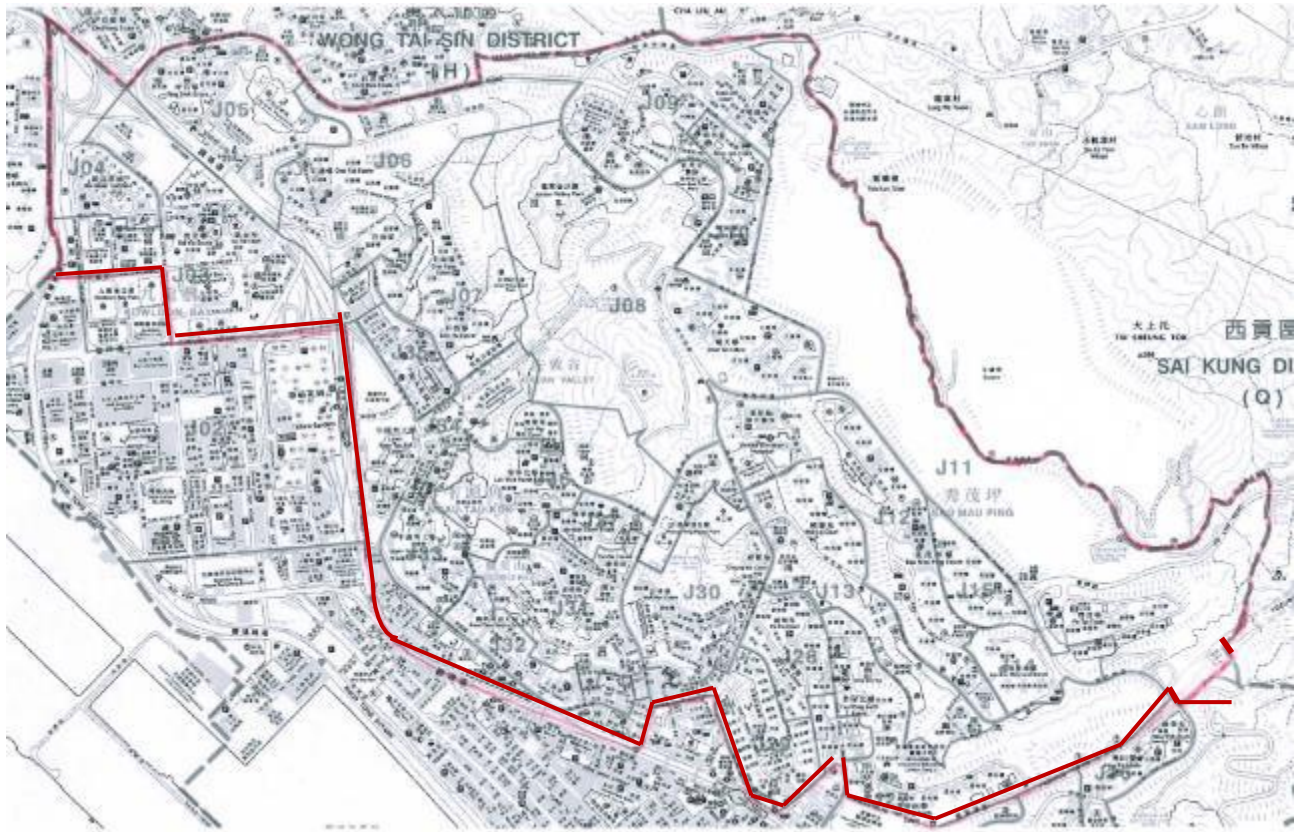
Attachment 1



Boundary of Kwun Tong District

LEGEND:

 District Boundary

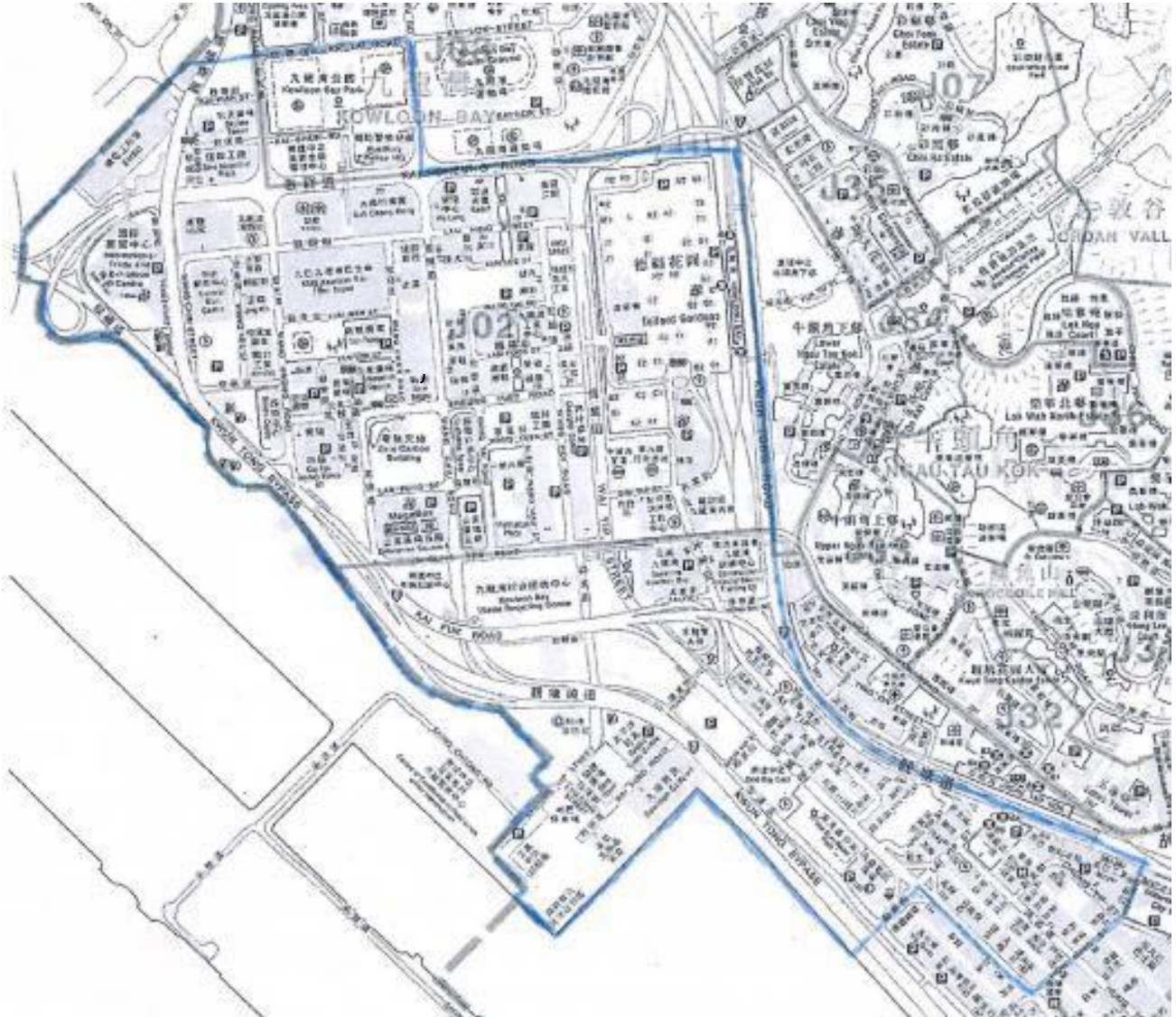


Boundary of Contract Area A

LEGEND:

 Contract Area A

Attachment 3

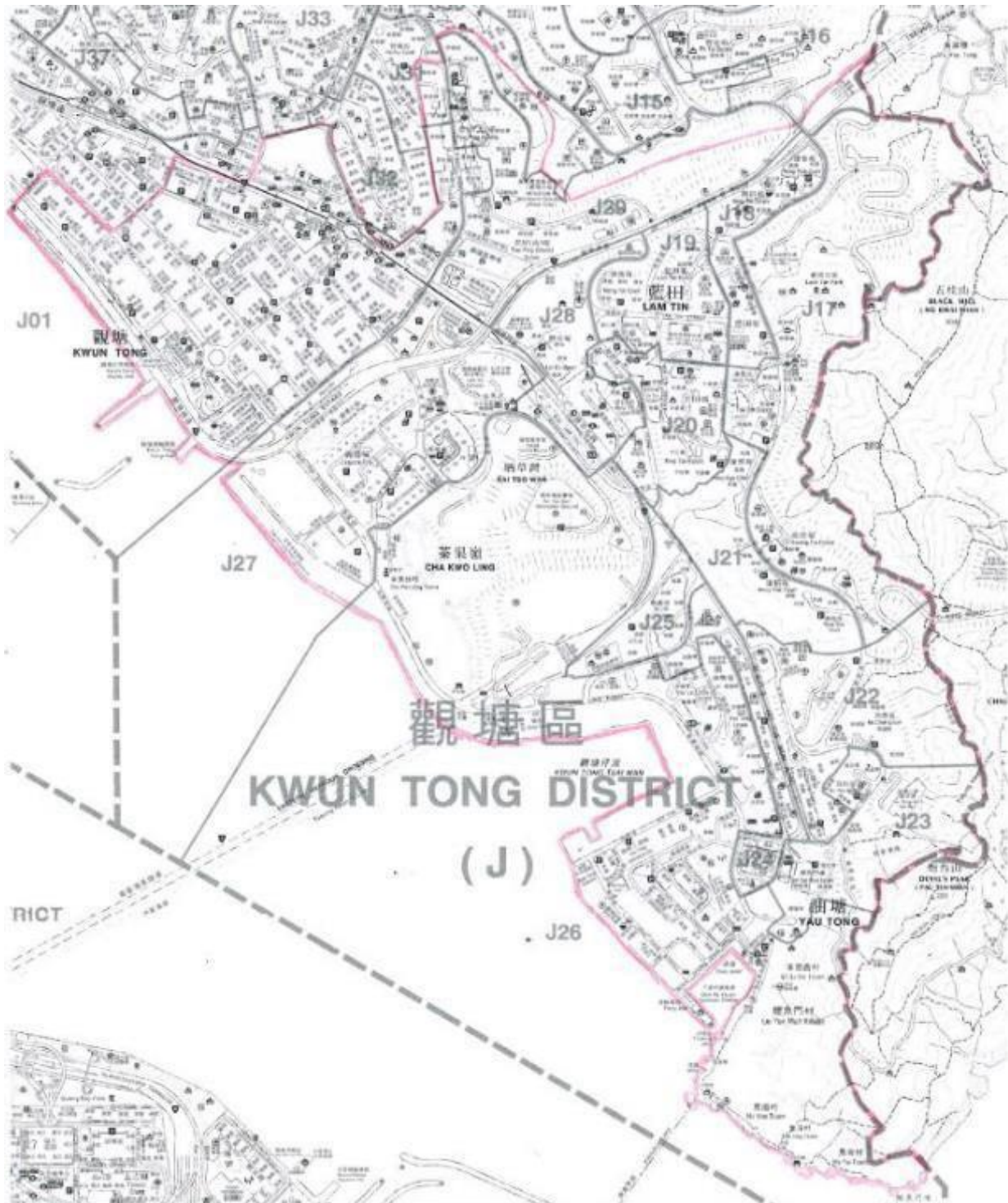


Boundary of Contract Area B

LEGEND:

 **Contract Area B**

Attachment 2

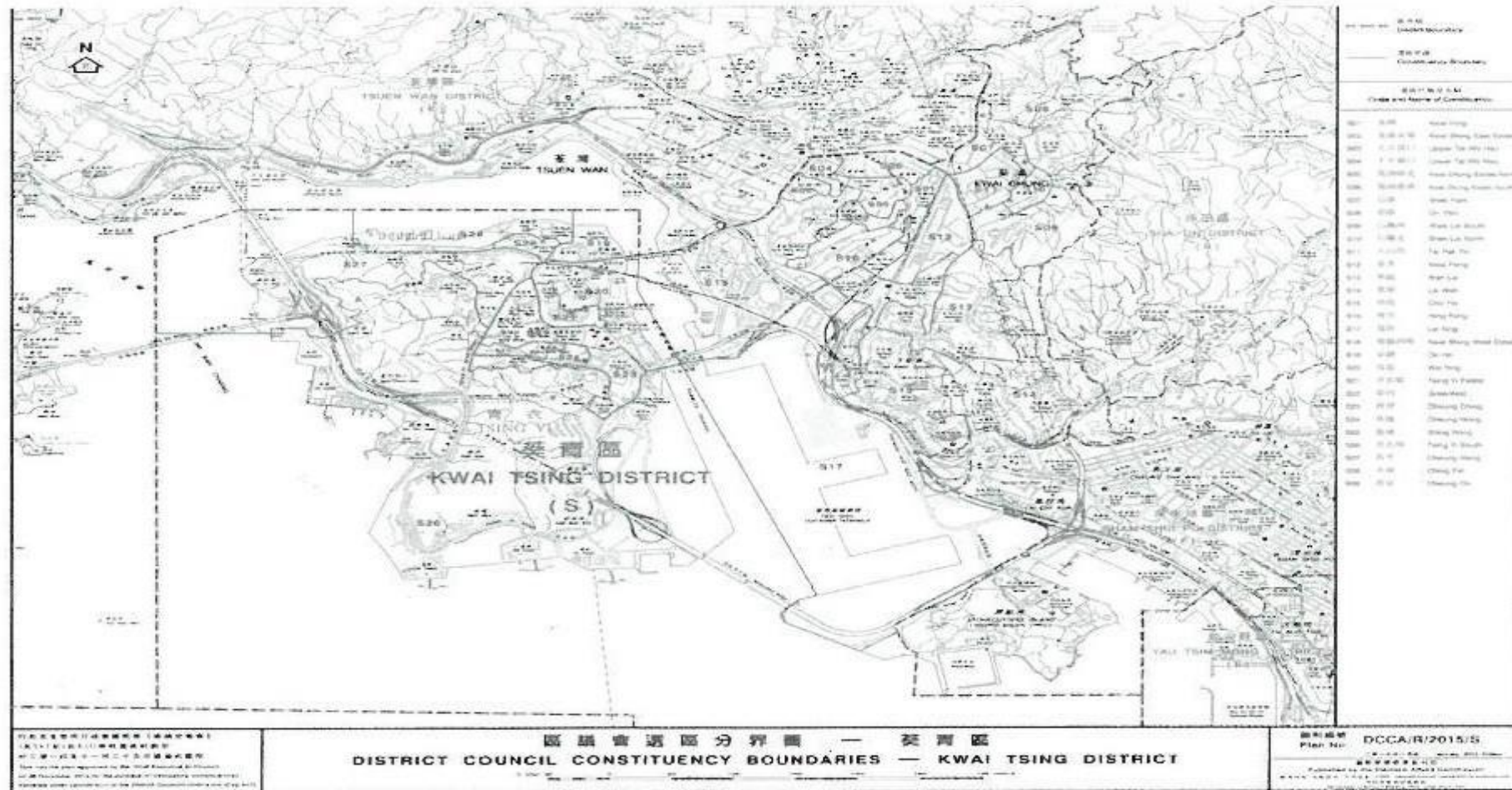


Boundary of Contract Area


LEGEND:

-  **Contract Area**

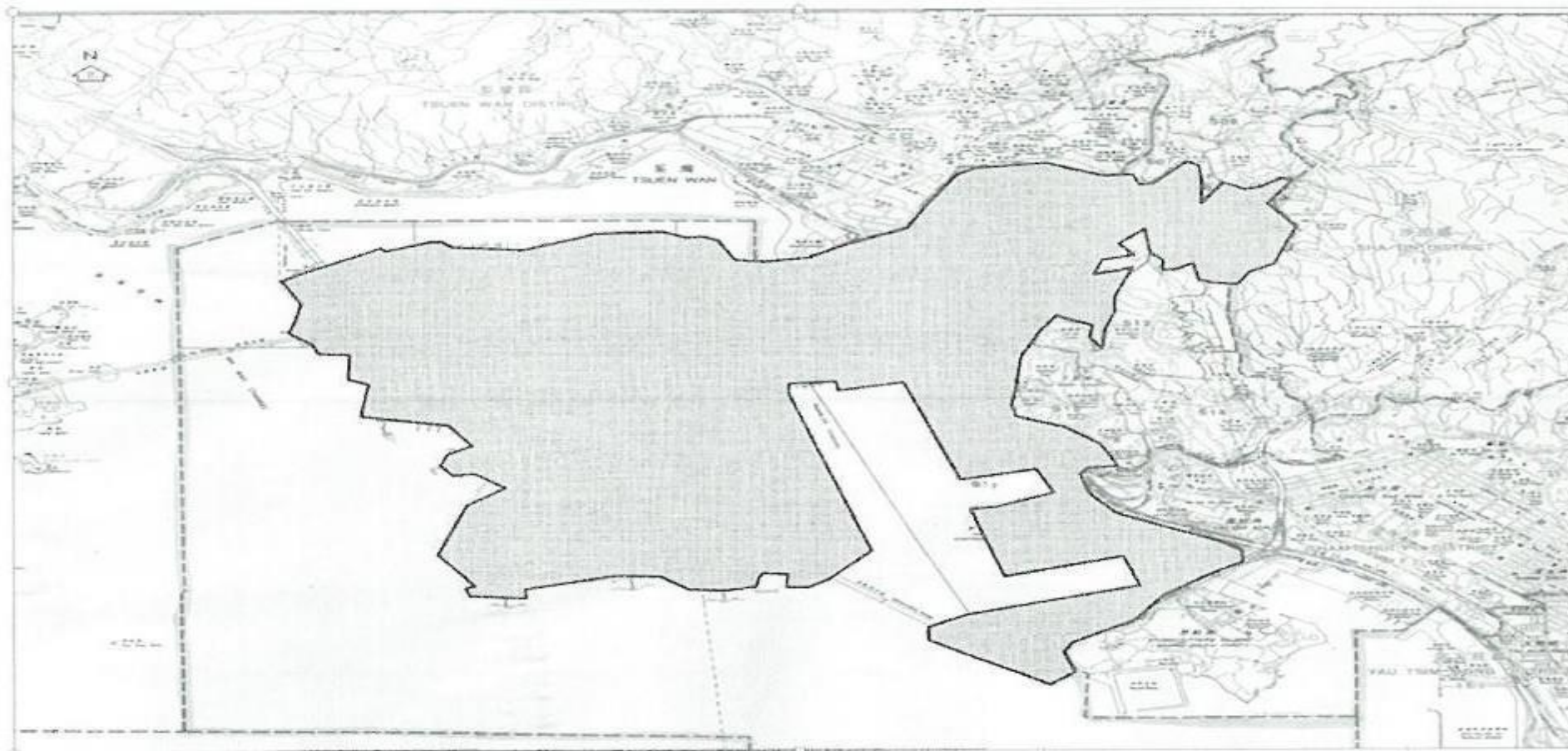
Attachment 1



Boundary of Kwai Tsing District

Legend:  Boundary of Kwai Tsing District

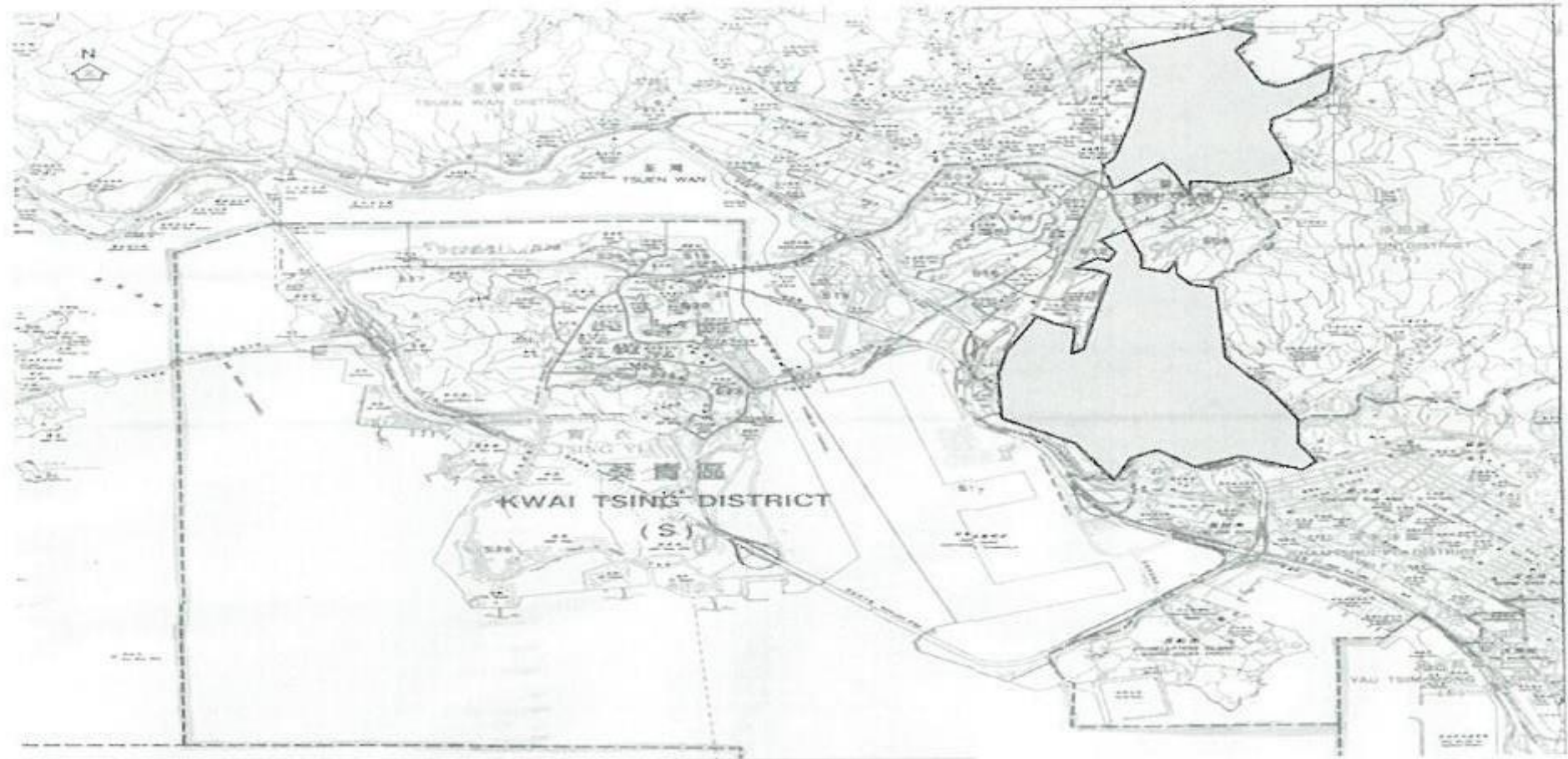
Attachment 2



Boundary of Contract Area A in Kwai Tsing District

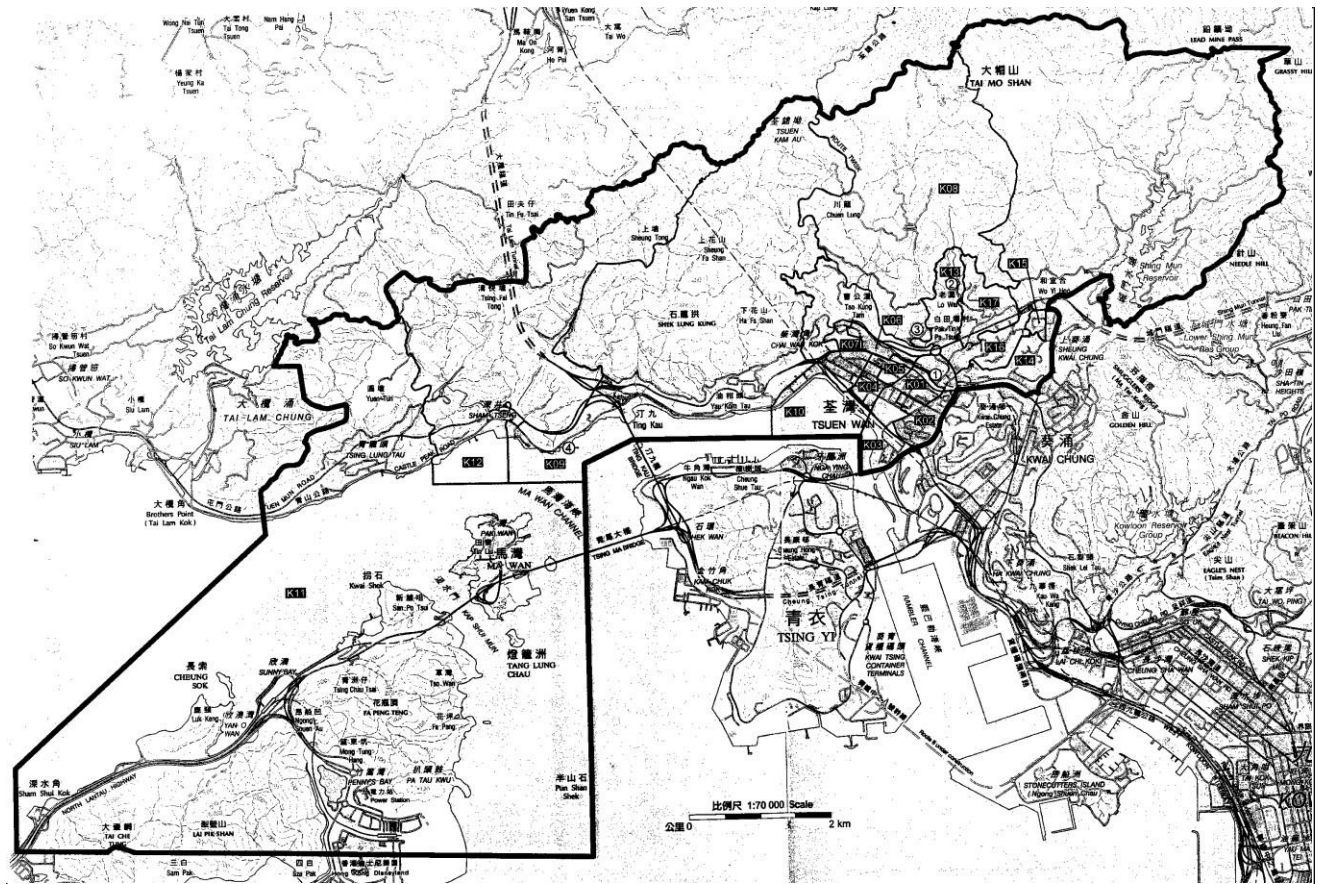
Legend :  Contract Area A

Attachment 3



Boundary of Contract Area B in Kwai Tsing District

Legend:  Contract Area

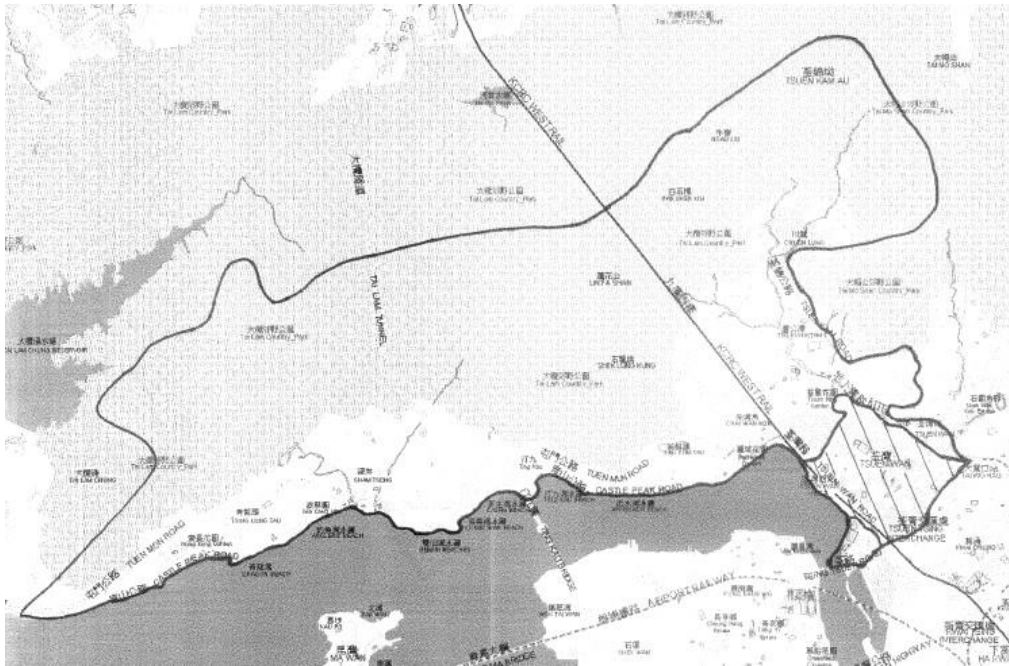


Boundary of Tsuen Wan District

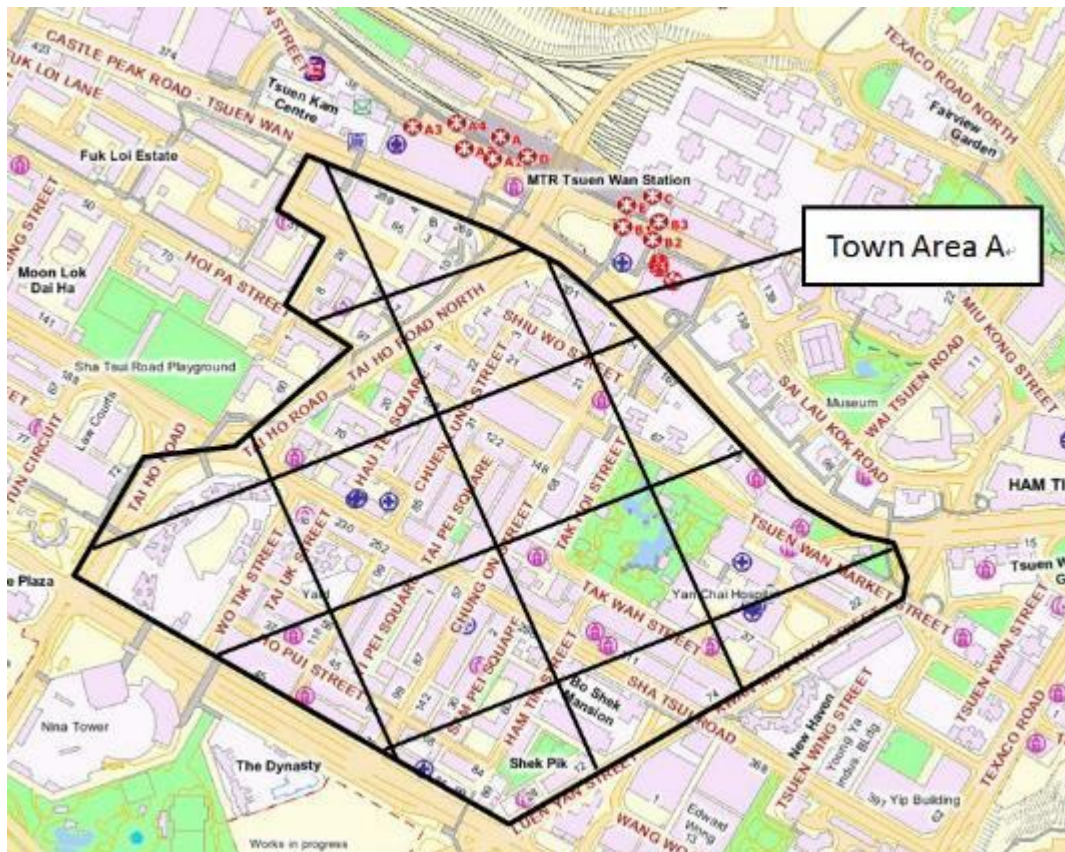
Legend



District Boundary



Boundary of Contract Areas for Tsuen Wan Township and Remote Area



Boundary of Contract Areas for Tsuen Wan Township (Town area A)

Legend



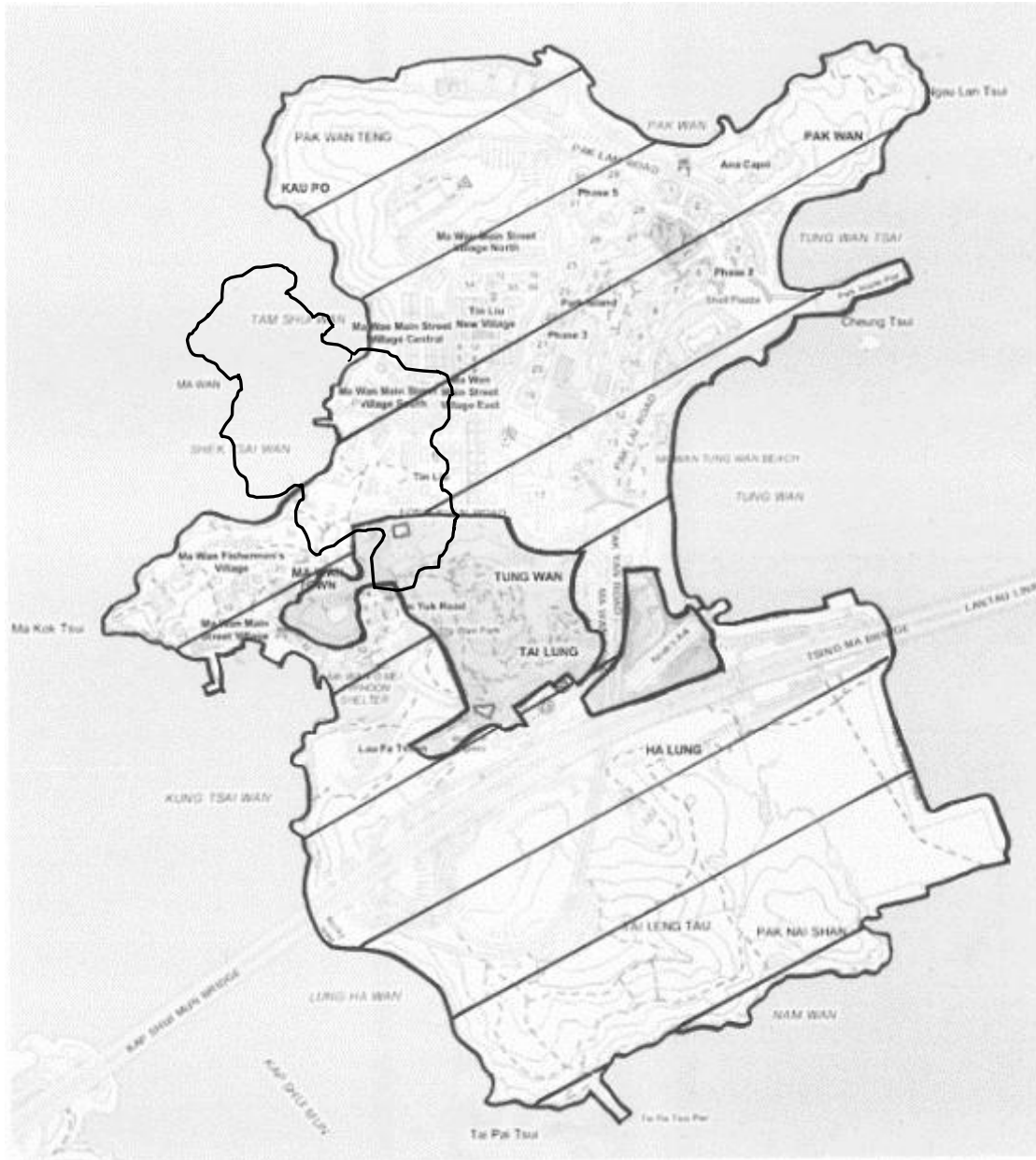
Contract Area (Town



Contract Area (Town Area



Contract Area (Remote Area)



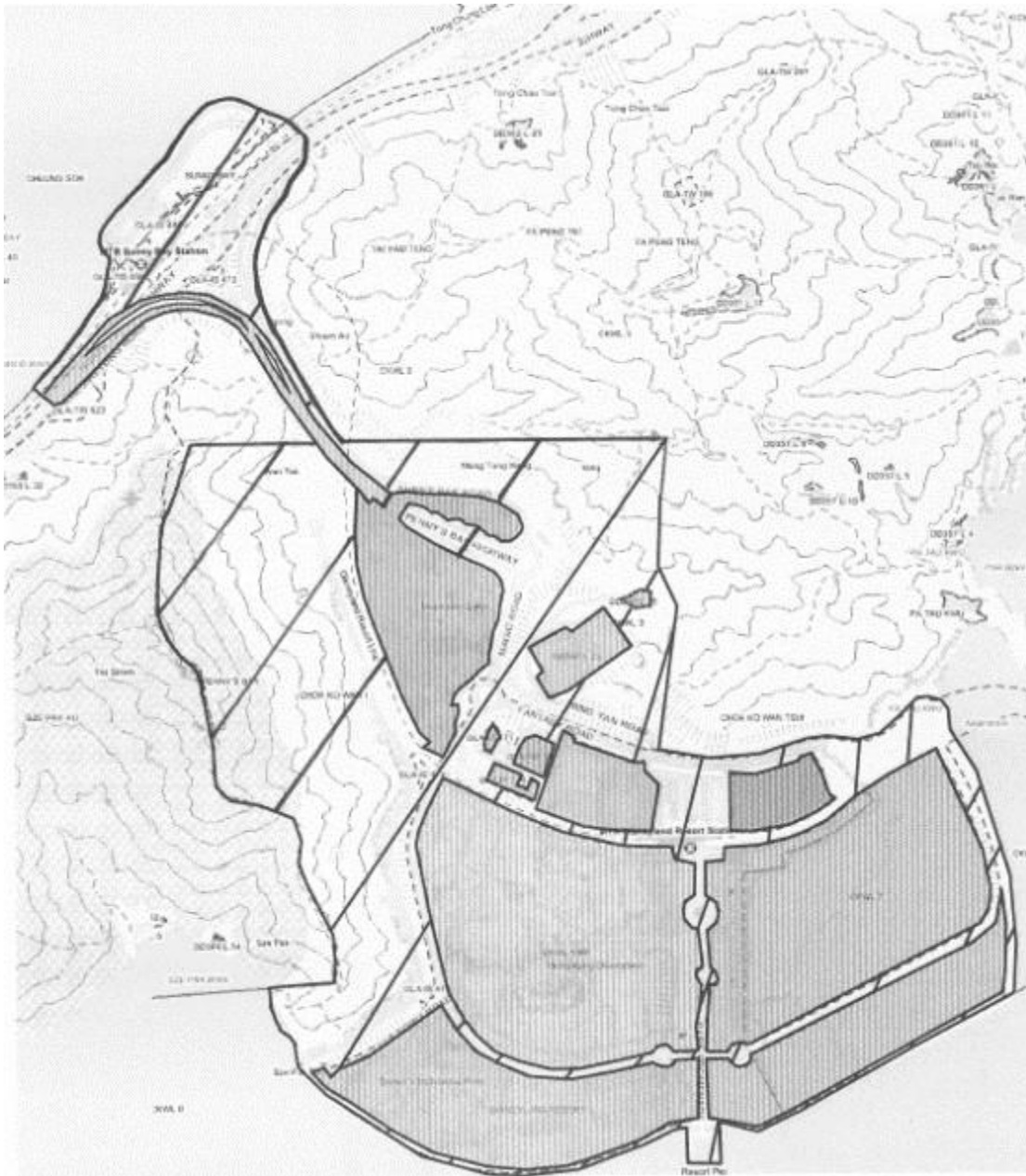
Boundary of Contract Area for Ma Wan

Legend



Contract Area

Attachment

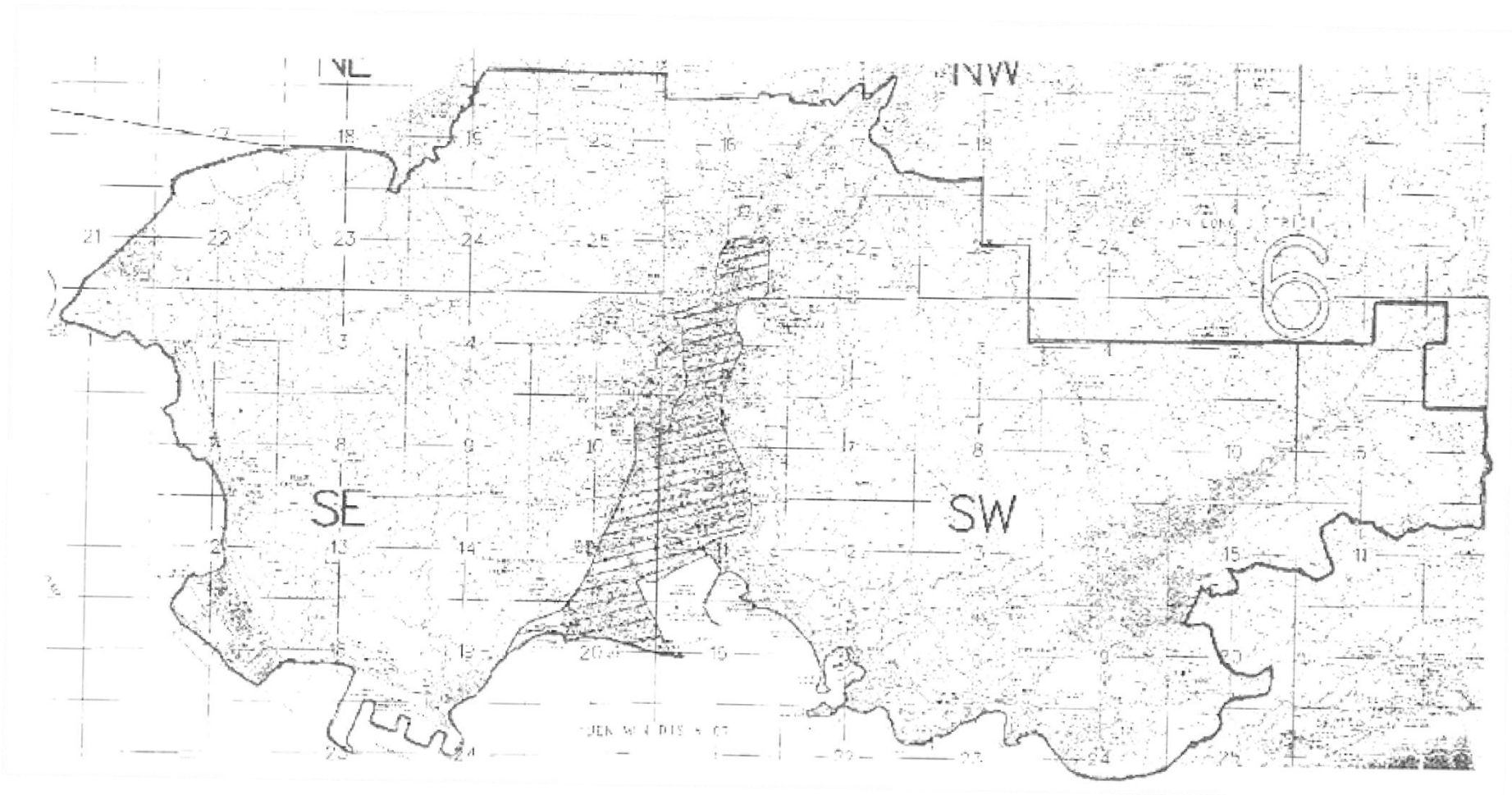


Boundary of Contract Area for Penny's Bay and Sunny Bay

Legend



Contract Area




Legend

 District

Map showing the District Boundary of Tuen Mun District

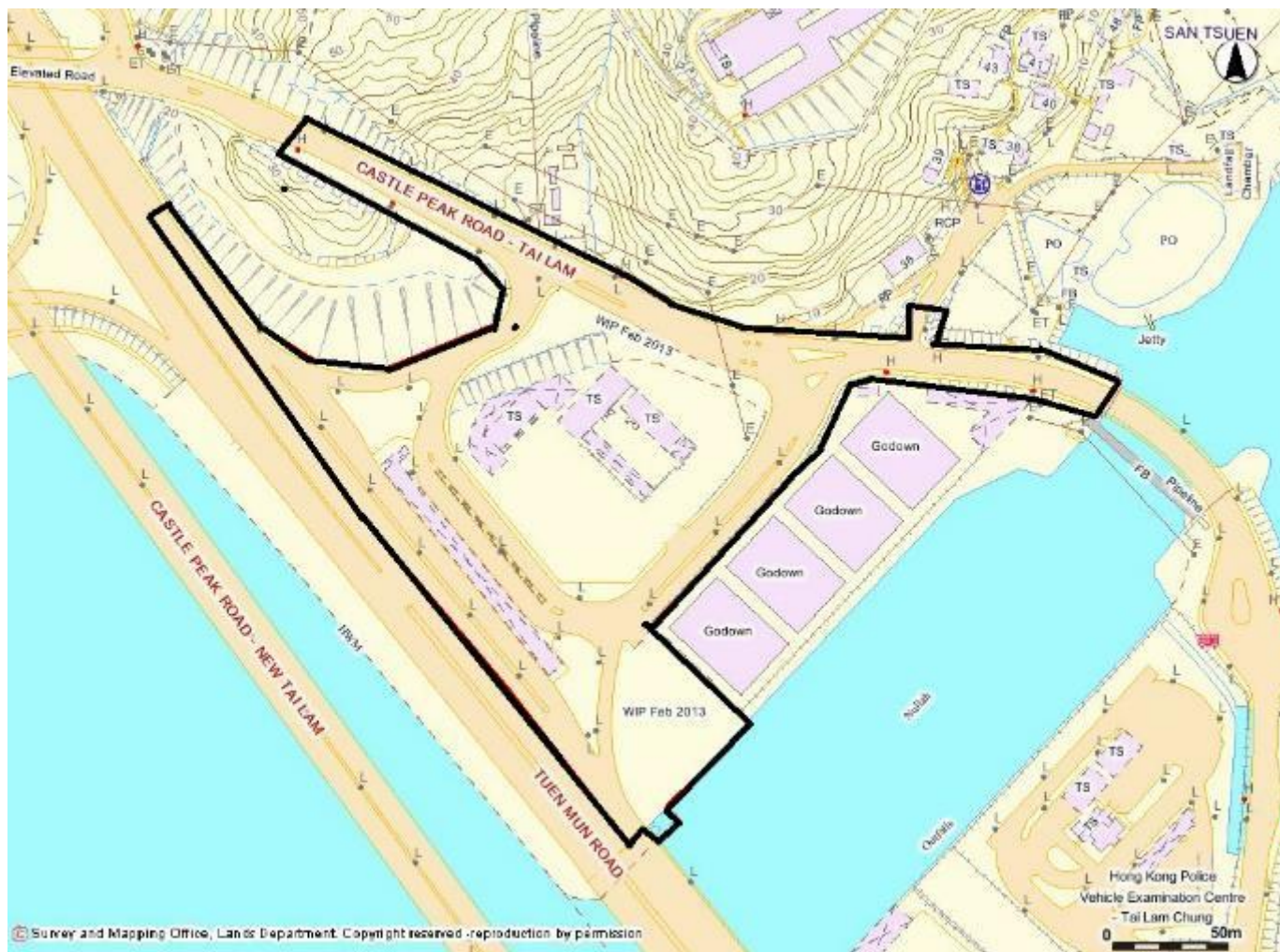


Legend

-  Contract Area A (including breakwater in Castle Peak

Map showing the boundary of Contract Area A of Tuen Mun District

Attachment 3



Legend

 Contract Area B

Map showing the boundary of Contract Area B of Tuen Mun District

Attachment 4

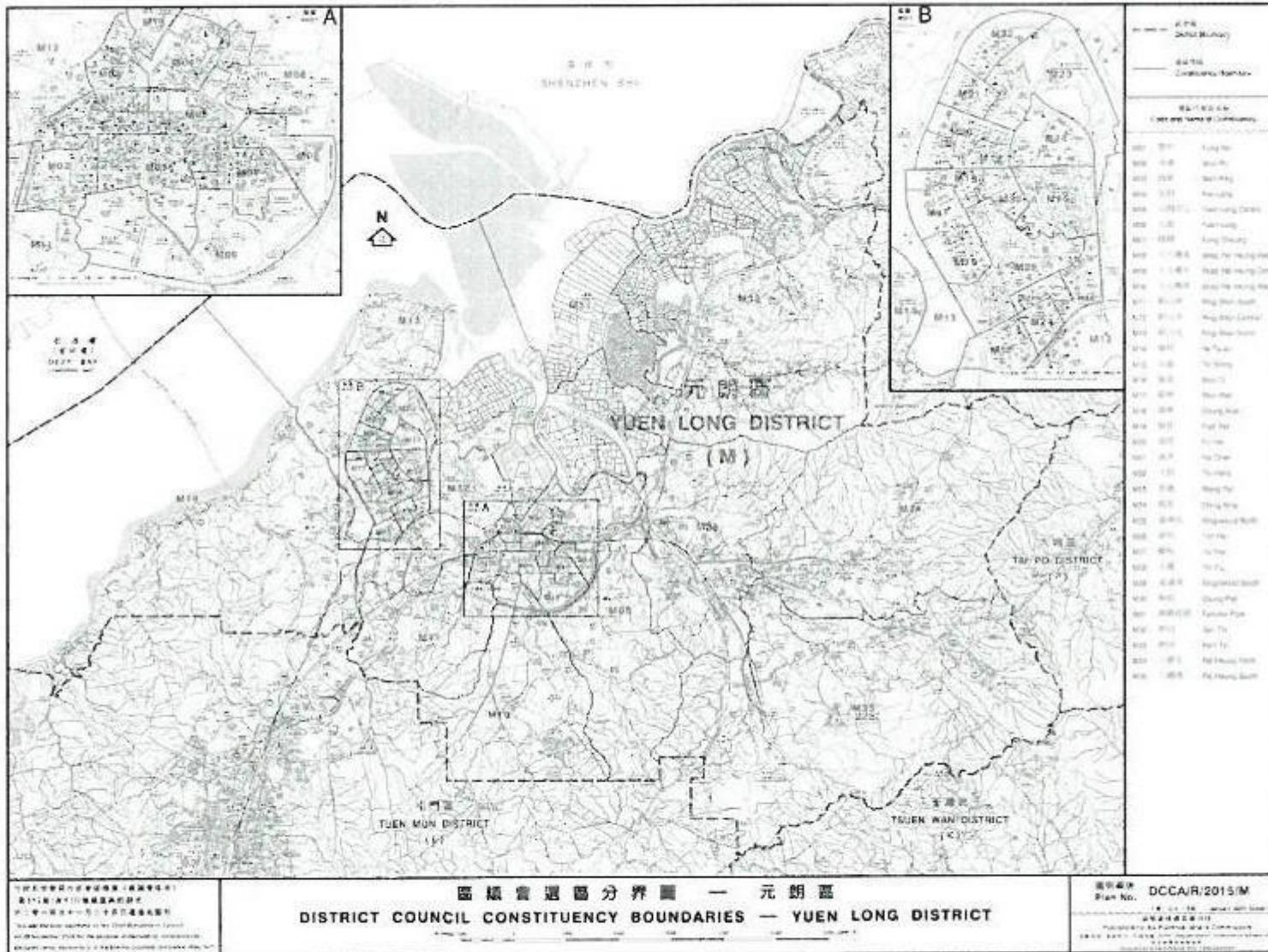


Legend

 Contract Area C

Map showing the boundary of Contract Area C of Tuen Mun District

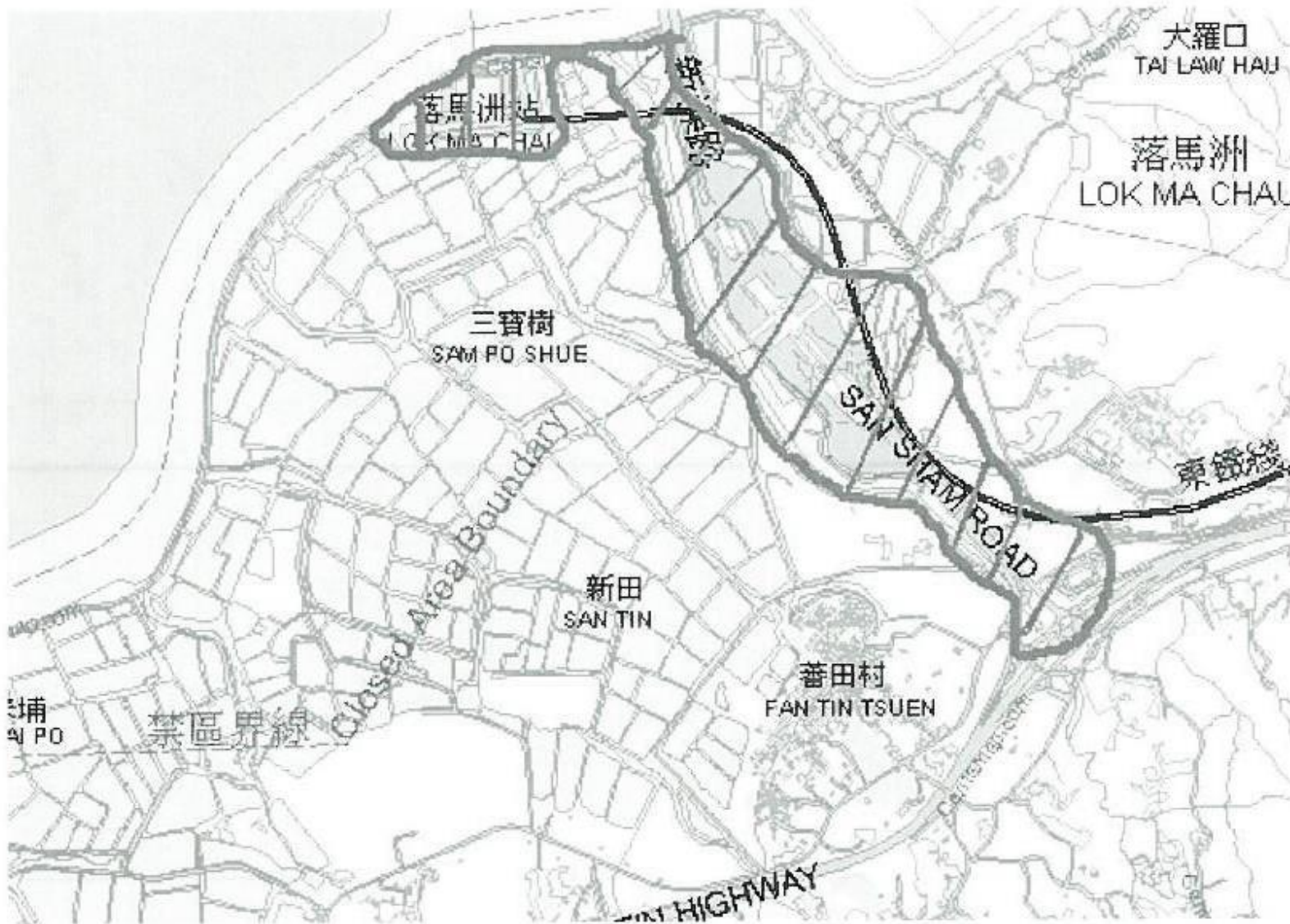
Attachment 1



Boundary of Yuen Long District

Legend:  Boundary of Yuen Long District

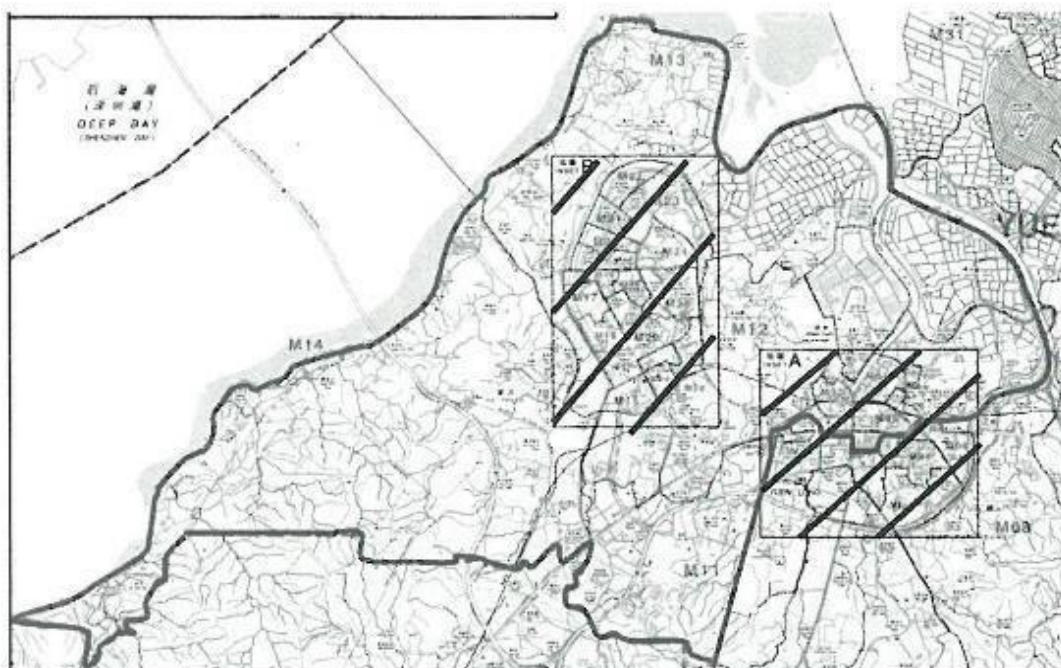
Attachment 3




Legend:  Contract Area B

Boundary of Contract Area B in Yuen Long District (East)

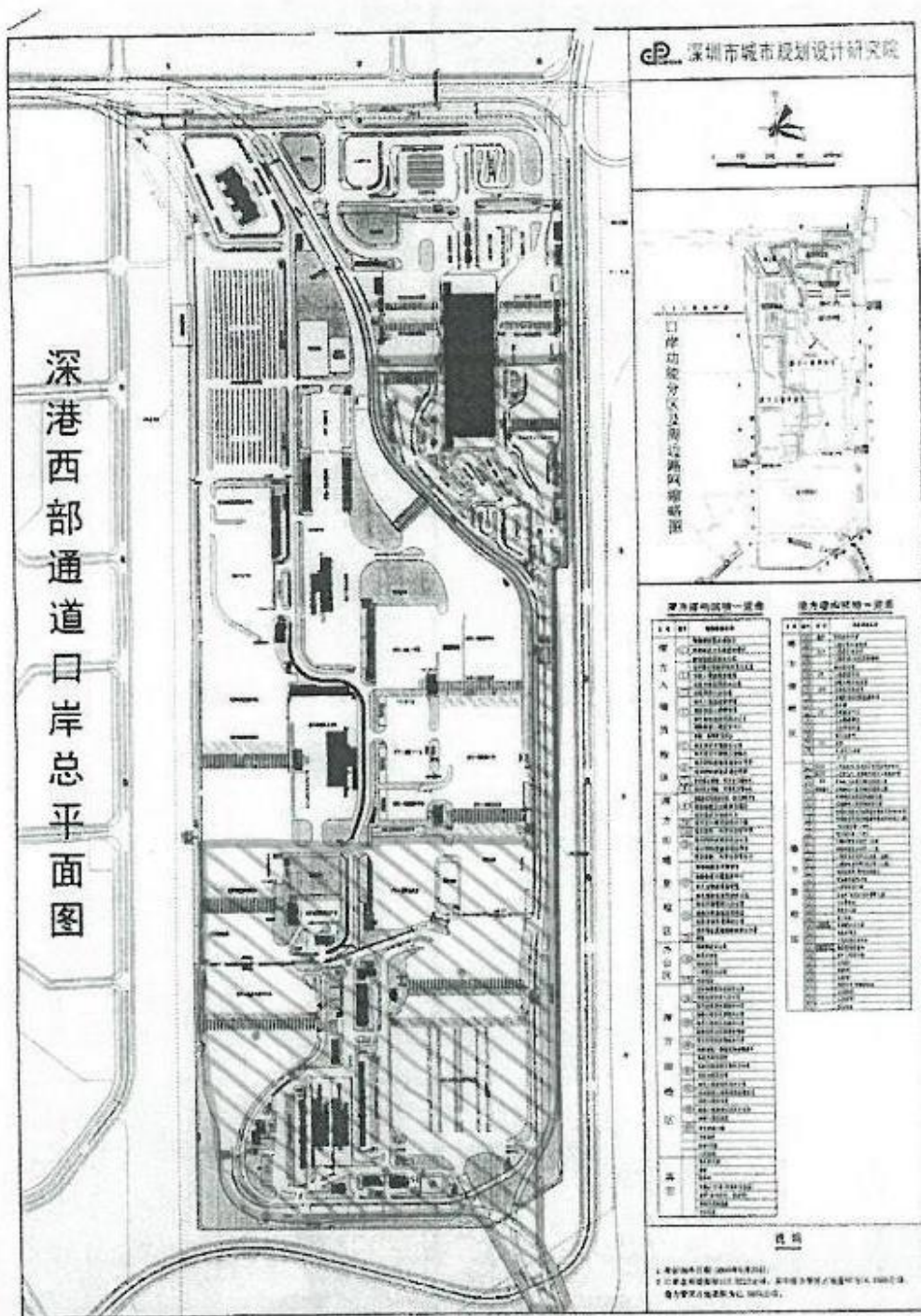
Attachment 2



Legend:  Contract Area A

Boundary of Contract Area A in Yuen Long District (West)

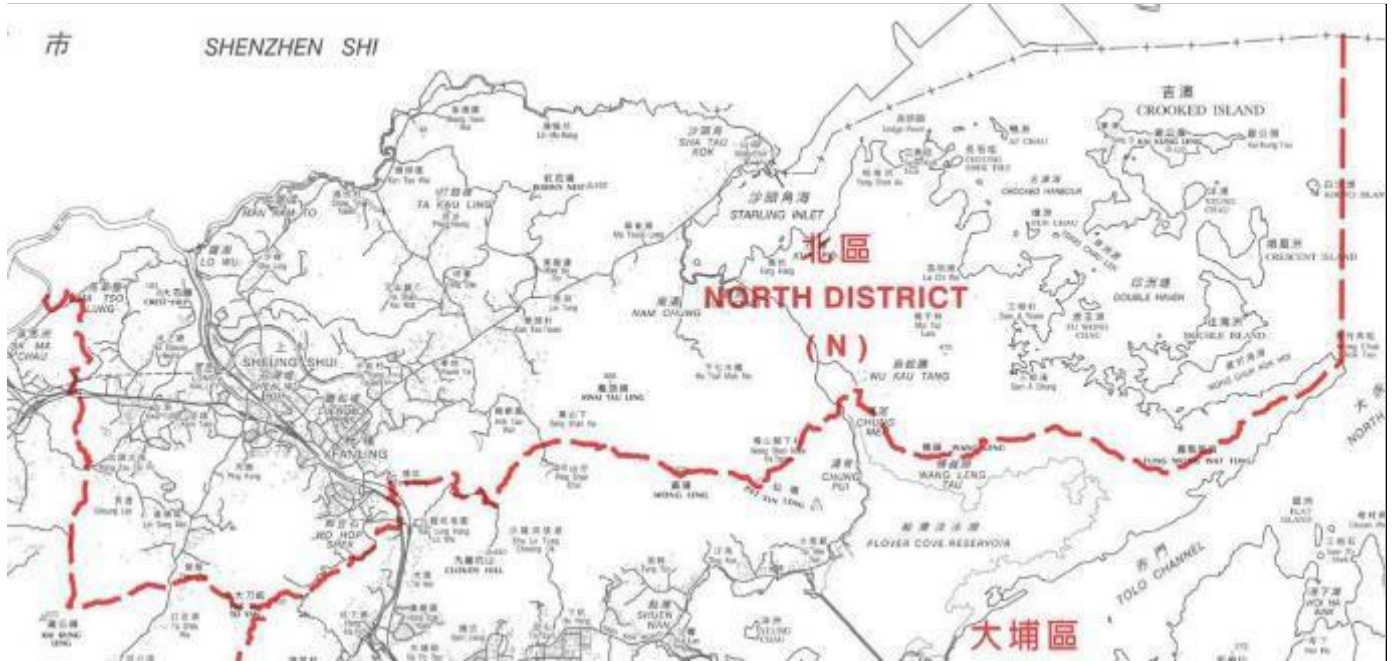
Attachment 3



Legend: Contract Area B

Boundary of Contract Area B in Yuen Long District (West)

Attachment 1



Boundary of North District

Legend



District

Attachment 2



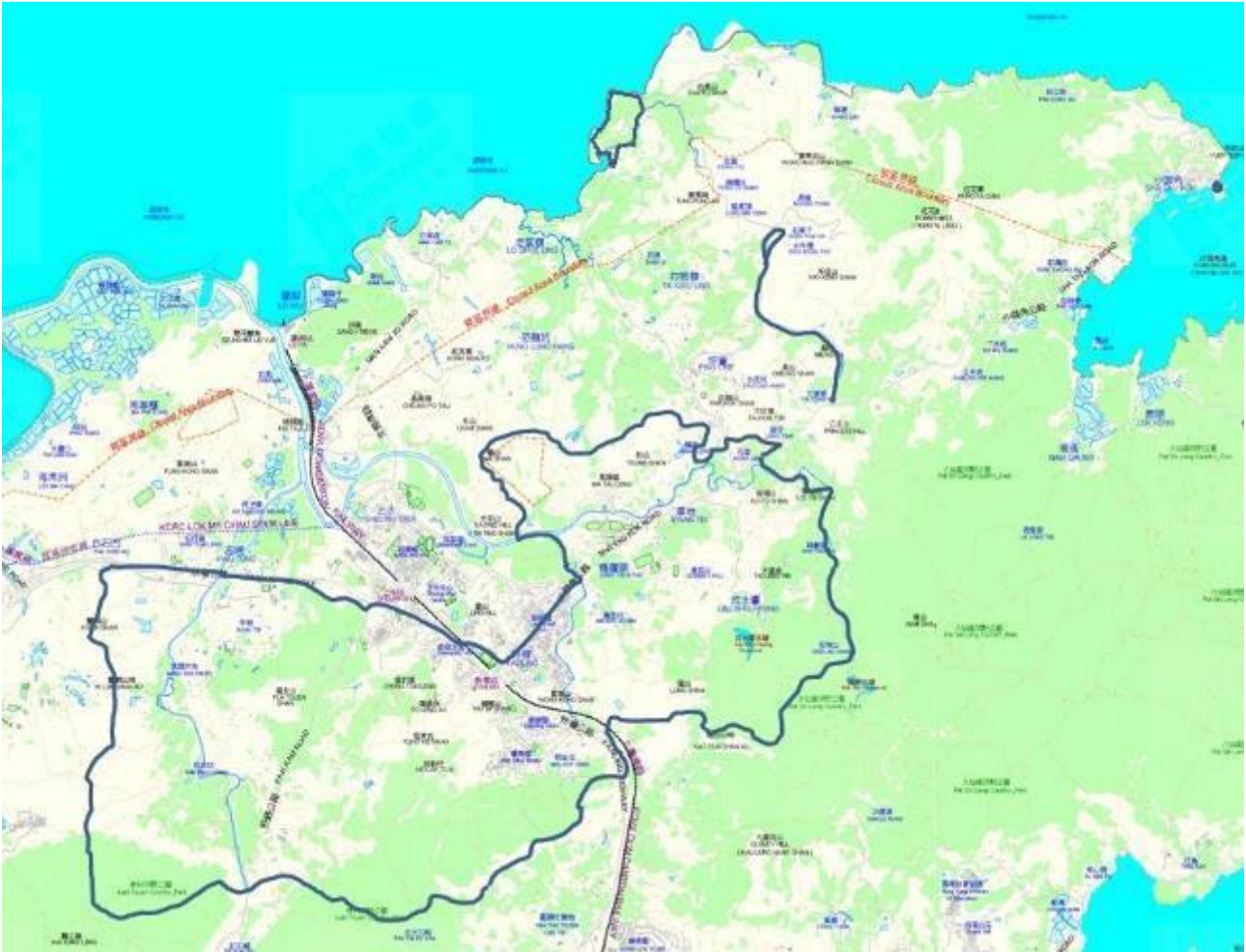
Boundary of Contract Area

Legend:



Contract Area

Attachment 2



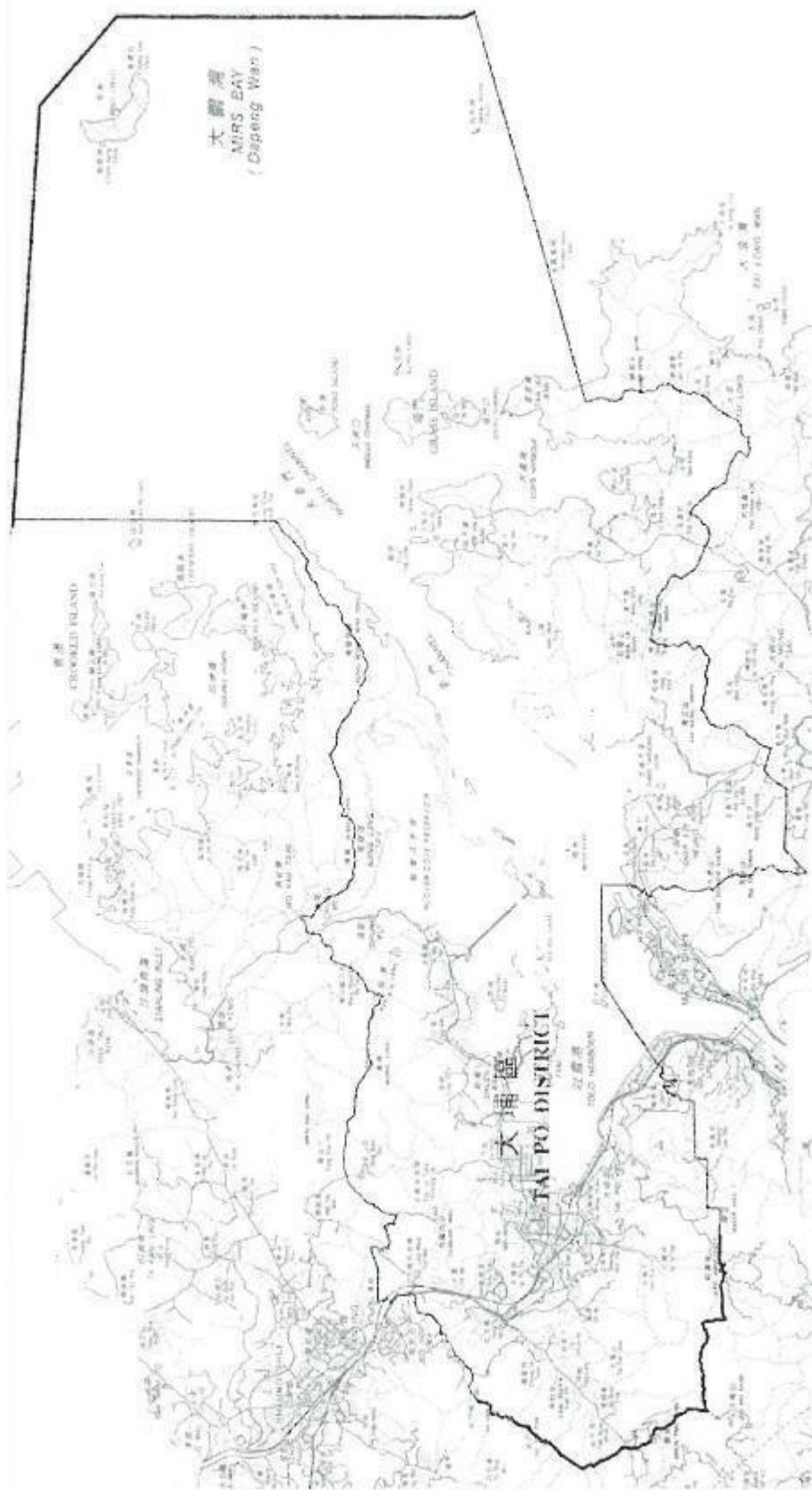
Boundary of Contract Area

Legend:



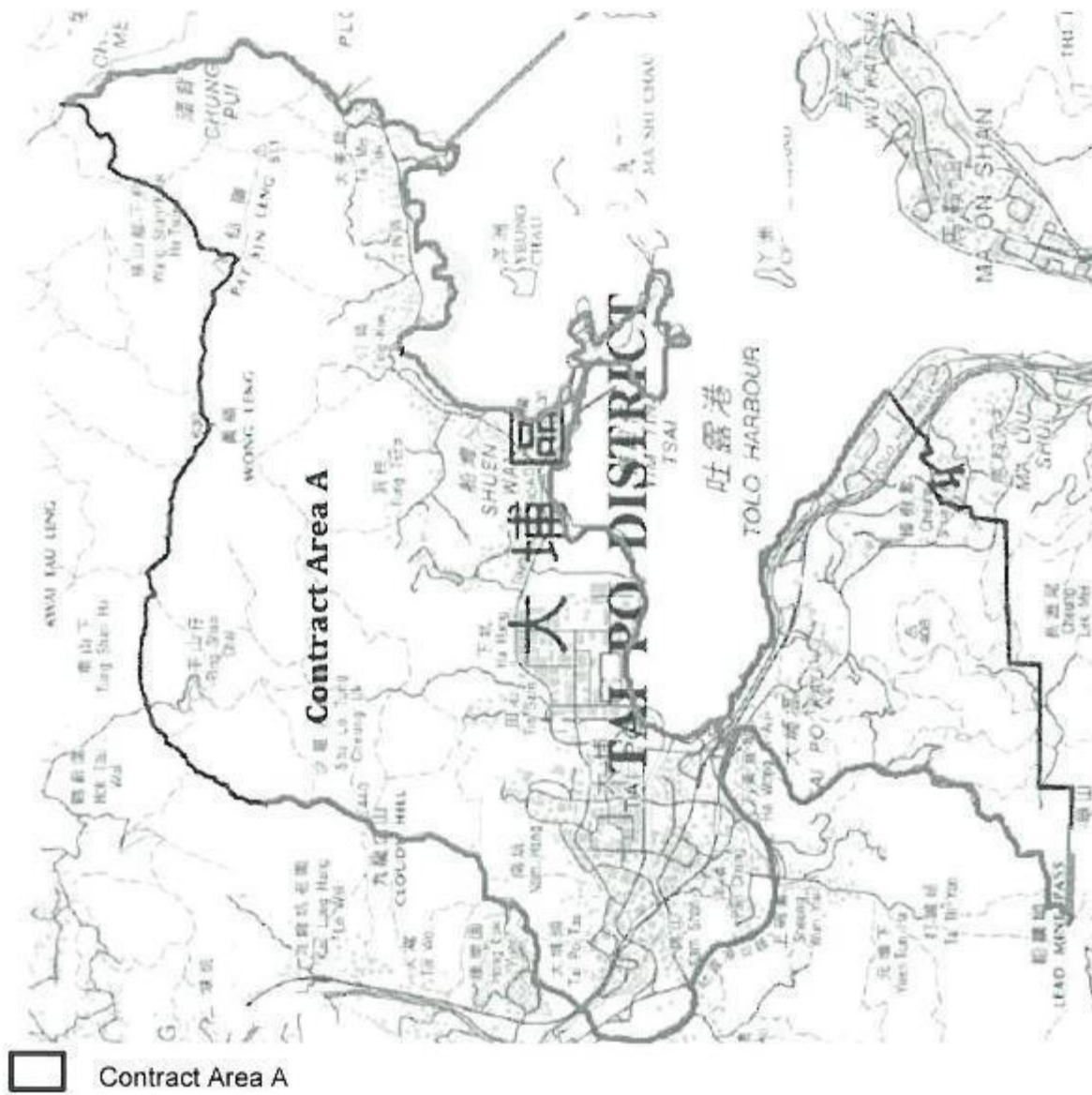
Contract Area

Attachment 1



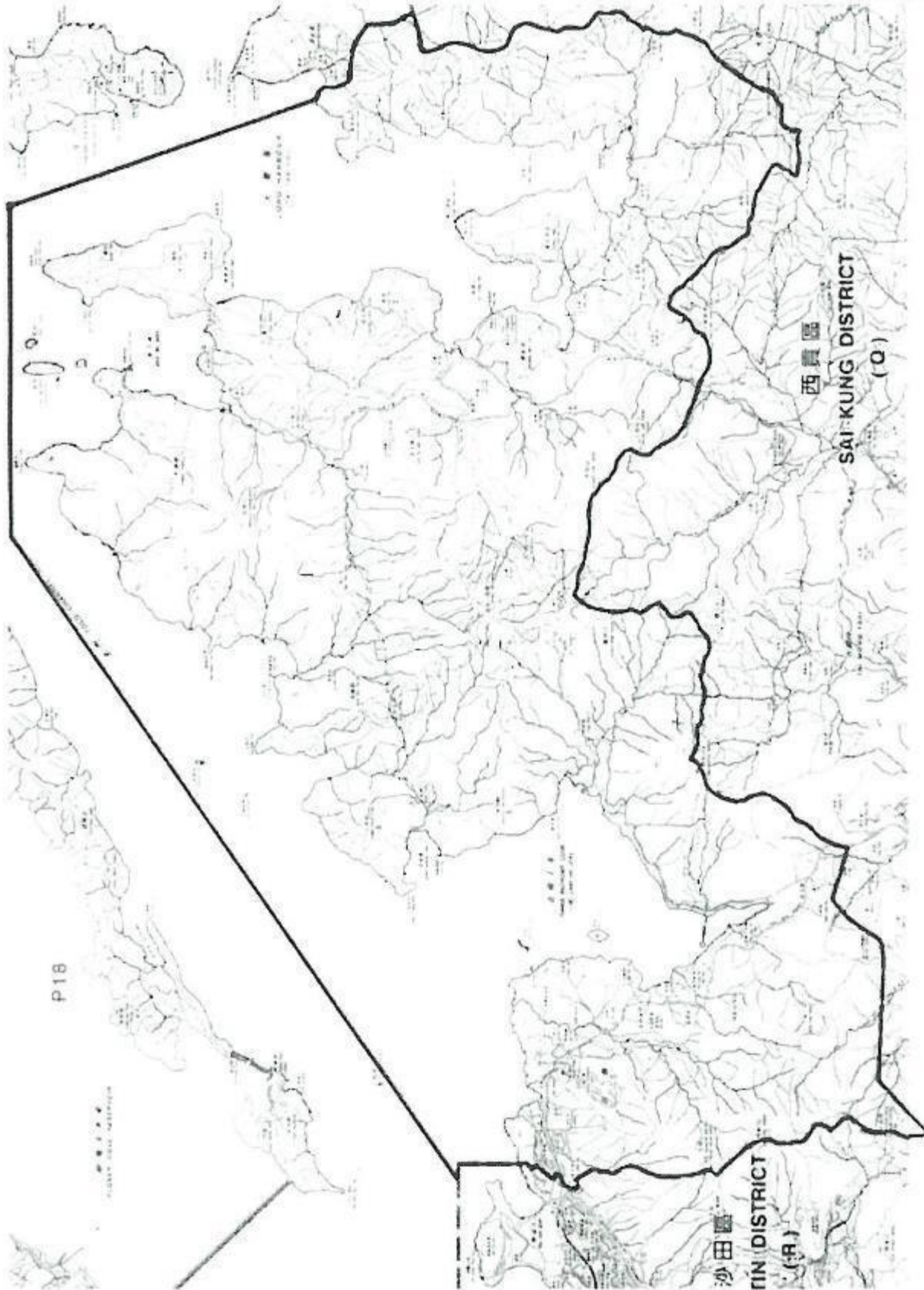
Boundary of Tai Po District

Boundary of Tai Po District



Map Showing Contract Area A in Tai Po District

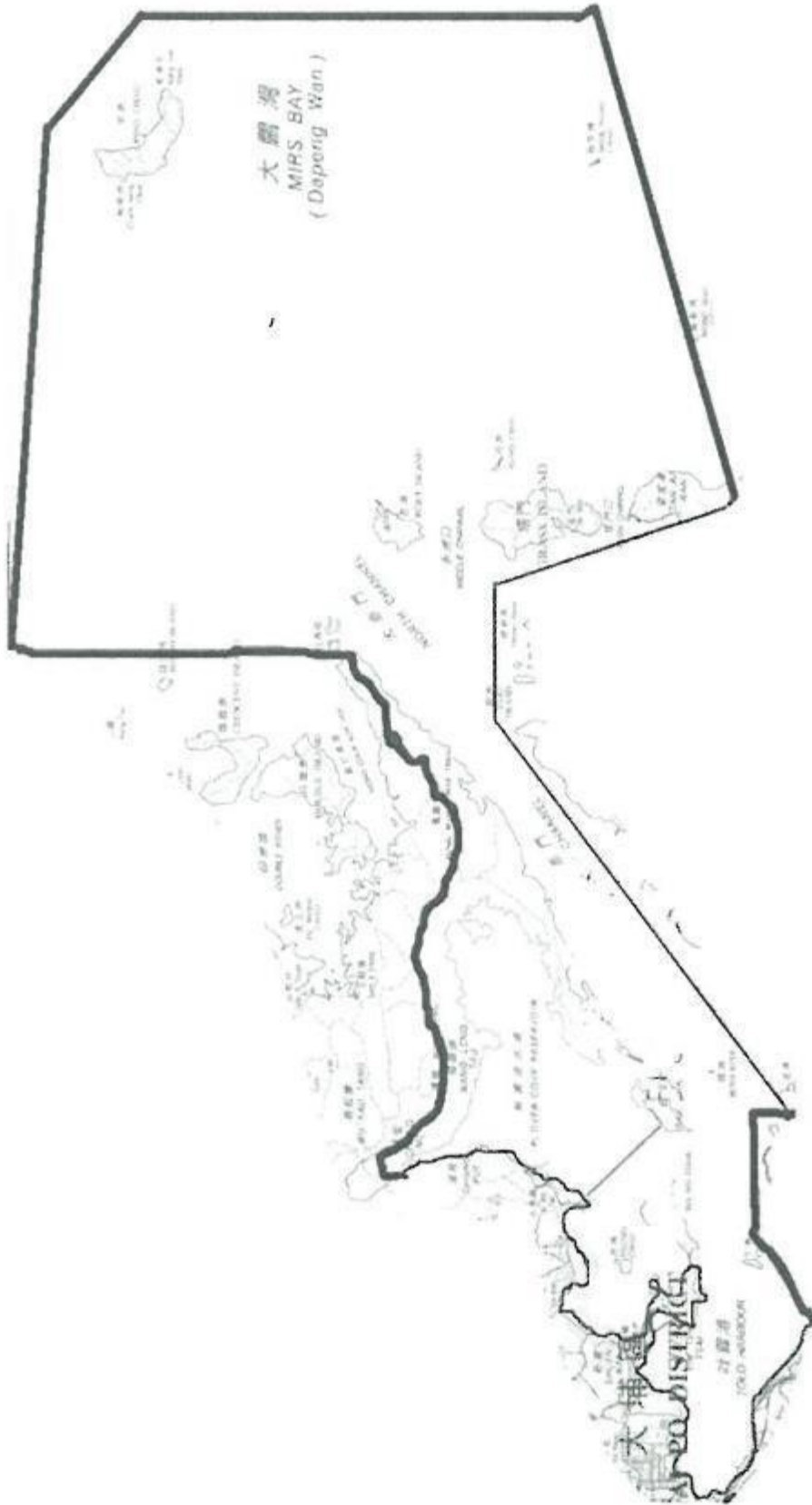
Attachment 4



□ Contract Area B

Map showing Contract Area B in Tai Po District

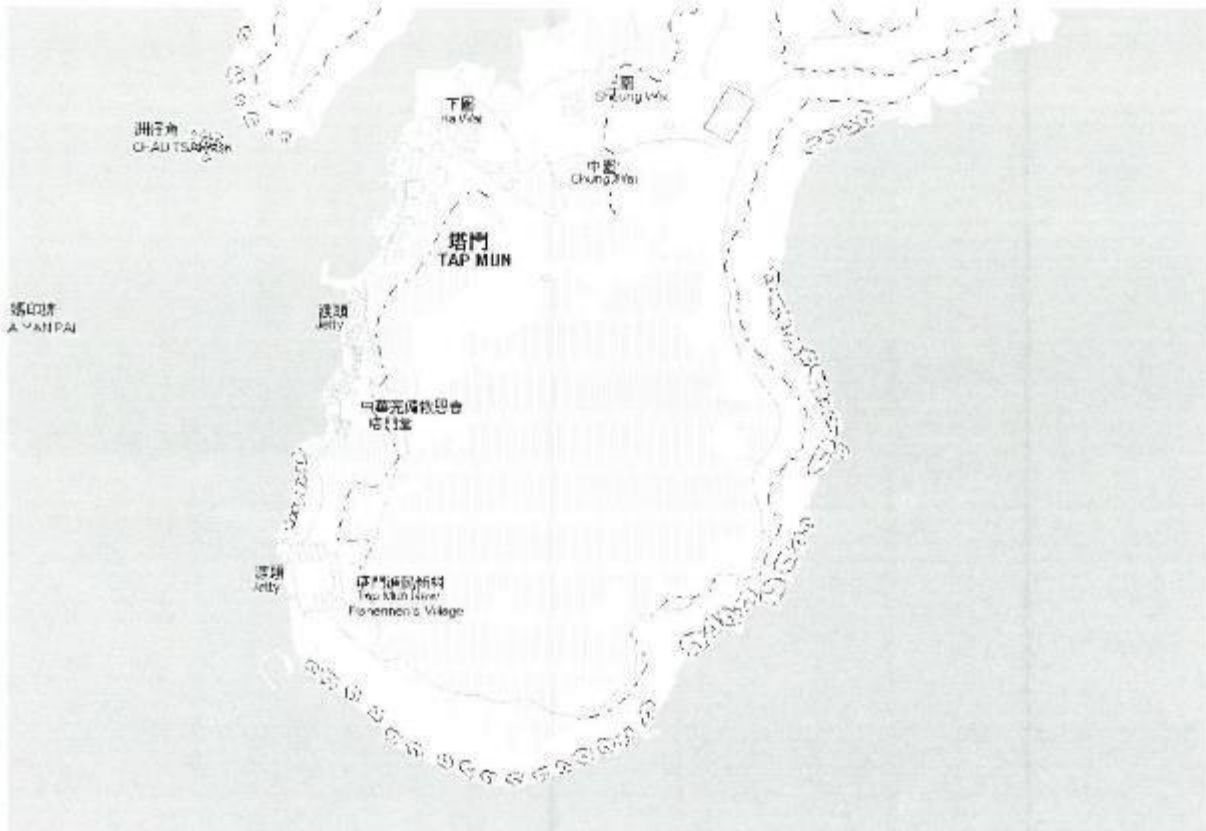
Attachment 5



 Contract Area C

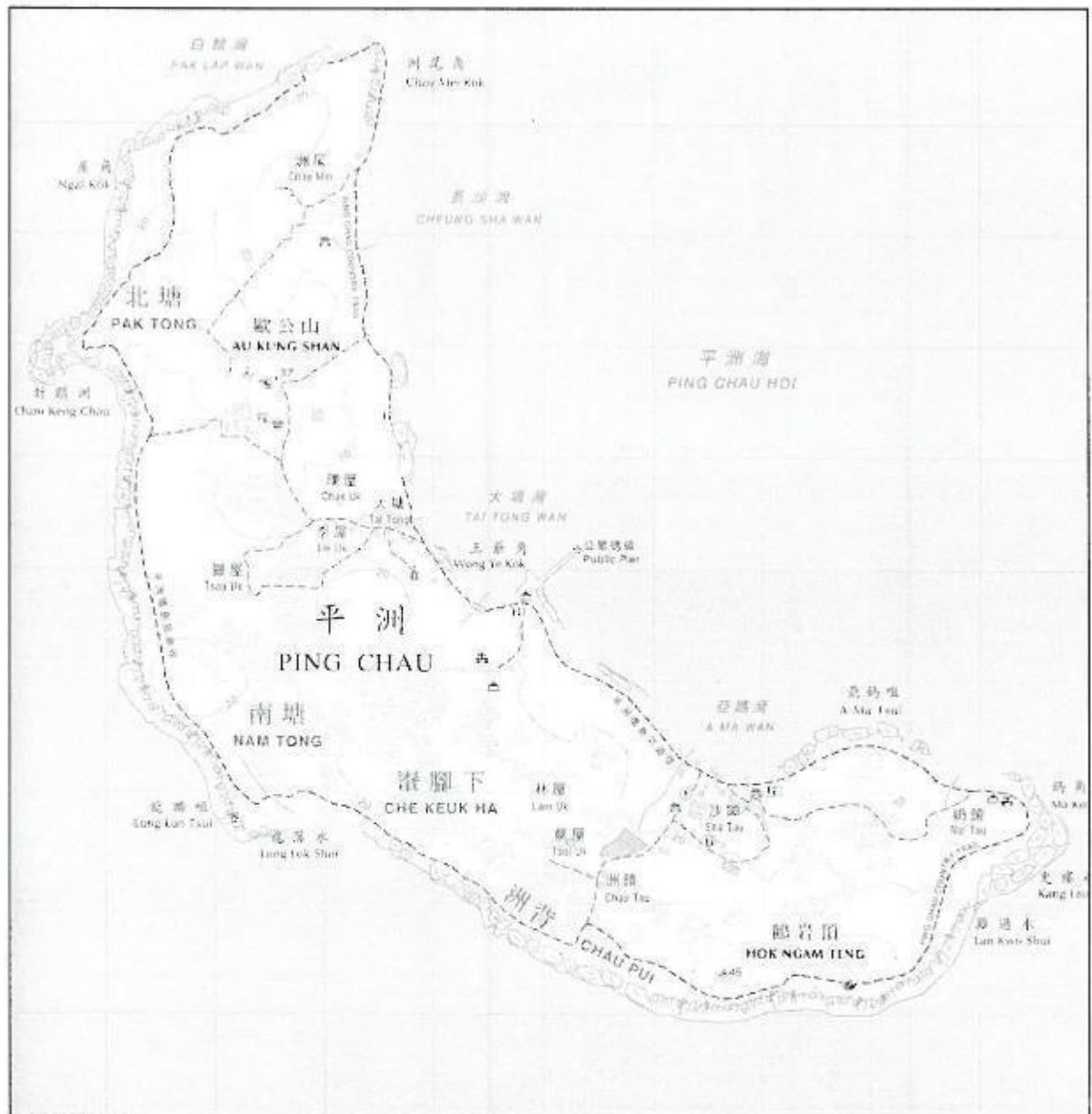
Map showing Contract Area C in Tai Po District

Attachment 6



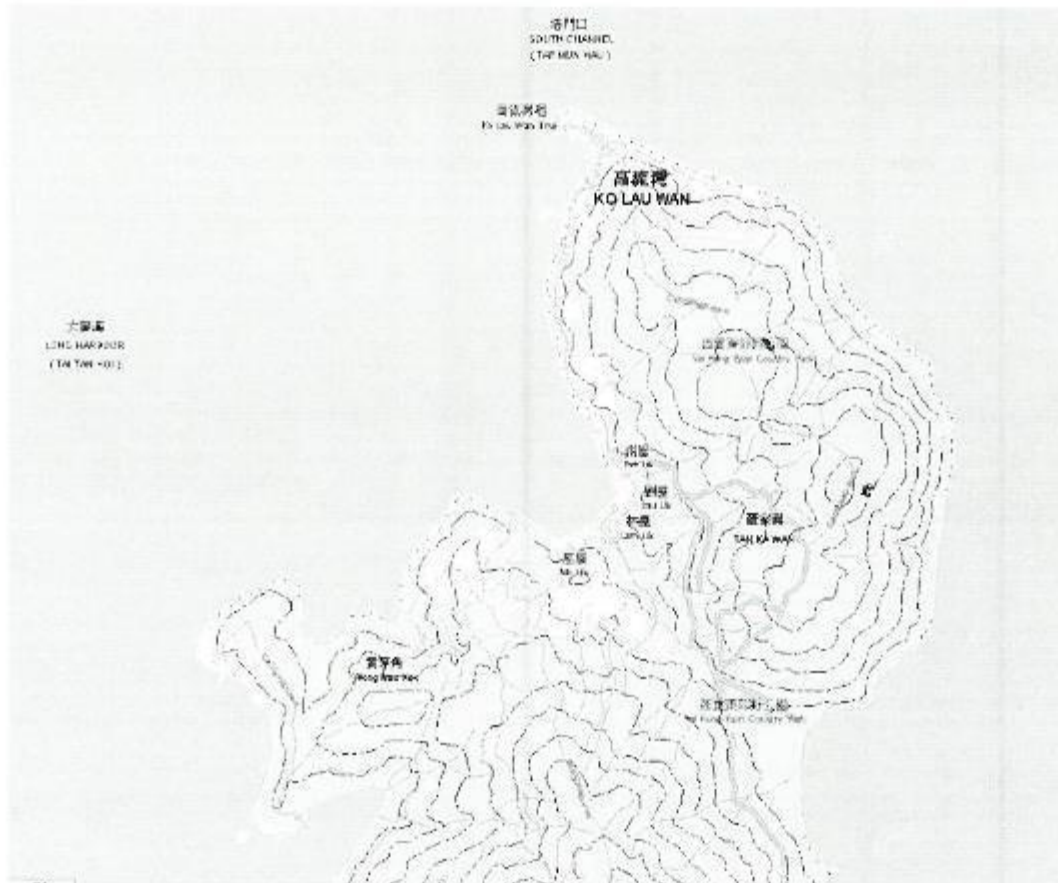
Location Map showing Tap Mun

Contract Area shall include all footpaths to villages that located outside the boundary of country and marine park of Agriculture, Fisheries and Conservation Department, piers / jetties, refuse collection points, public toilets in Tap Mun.

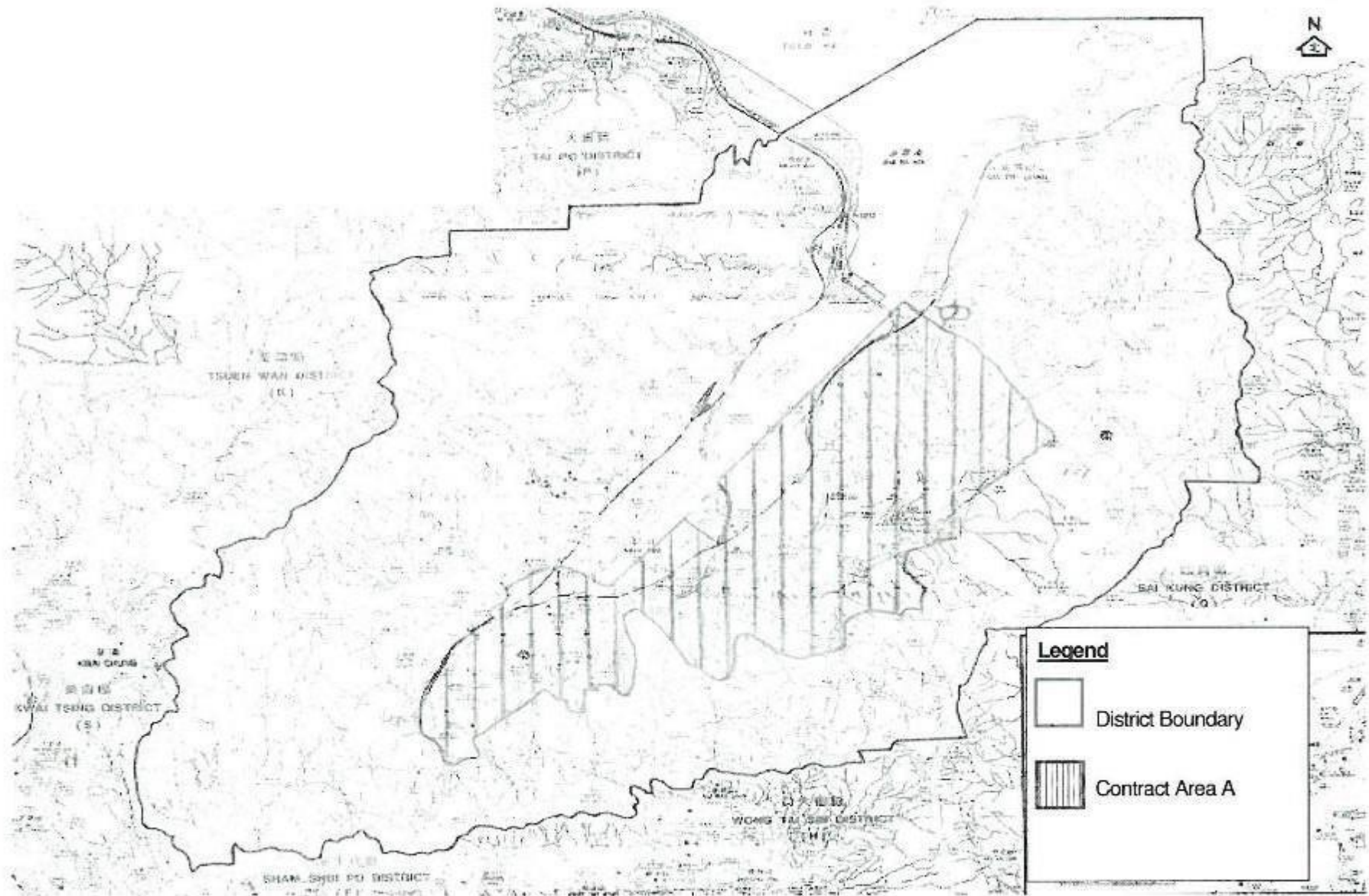
Attachment 7

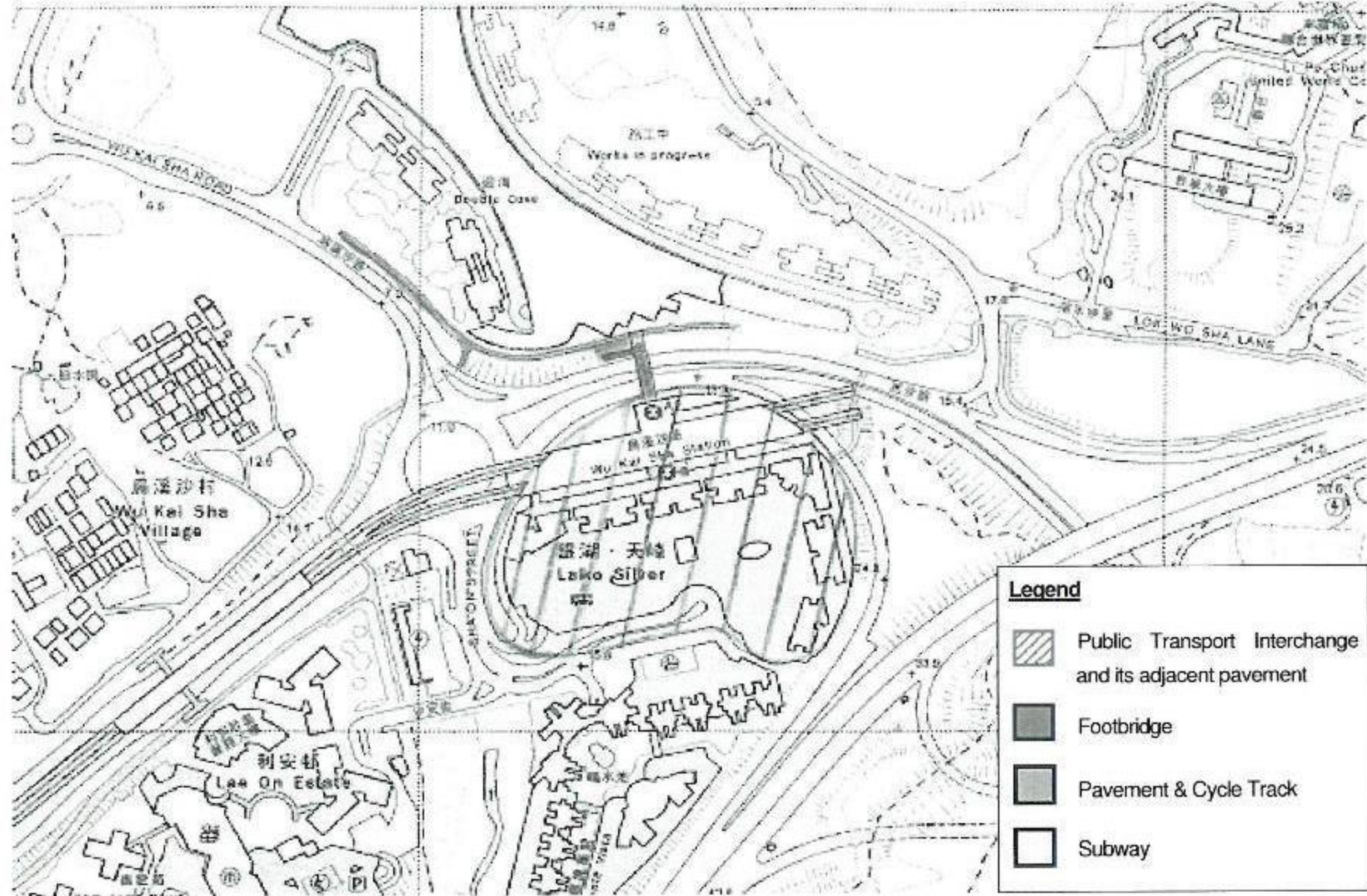
Location Map showing Tung Ping Chau

Contract Area shall include all footpaths to the seven (7) villages namely Chan Uk, Tai Tong, Lei Uk, Lam Uk, Tsoi Uk, Chau Tau and Sha Tau that located outside the boundary of country and marine park of Agriculture, Fisheries and Conservation Department, pier, aqua privies and public toilet and the footpaths connected thereat in Tung Ping Chau.

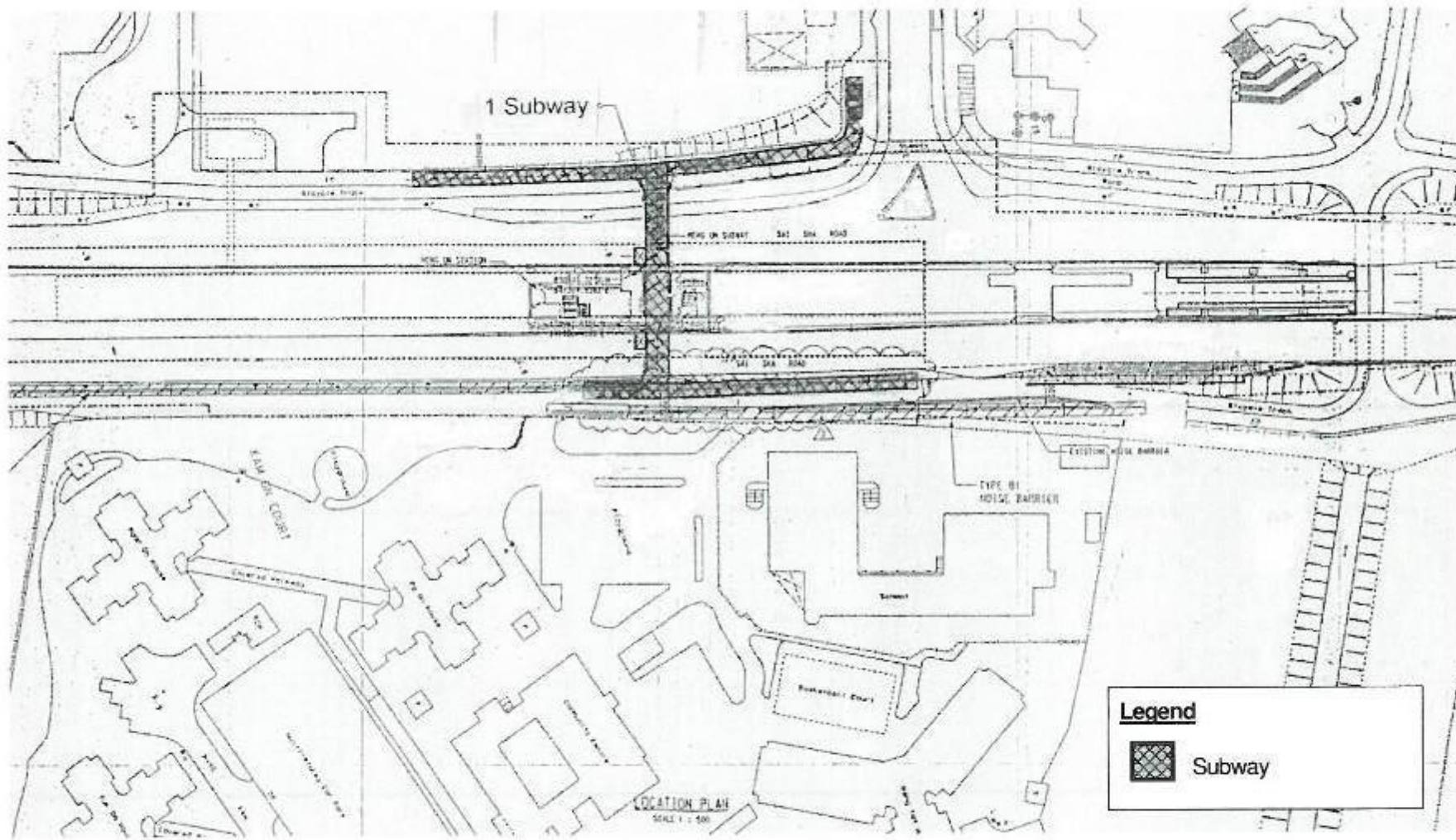
Attachment 8**Location Map showing Ko Lau Wan and Tan Ka Wan**

Contract Area shall include all footpaths to the four (4) villages namely Mo Uk, Lam Uk, Lau Uk and Tse Uk that located outside the boundary of country and marine park of Agriculture, Fisheries and Conservation Department, piers / jetties, refuse collection points, public toilets in Ko Lau Wan and Tan Ka Wan.

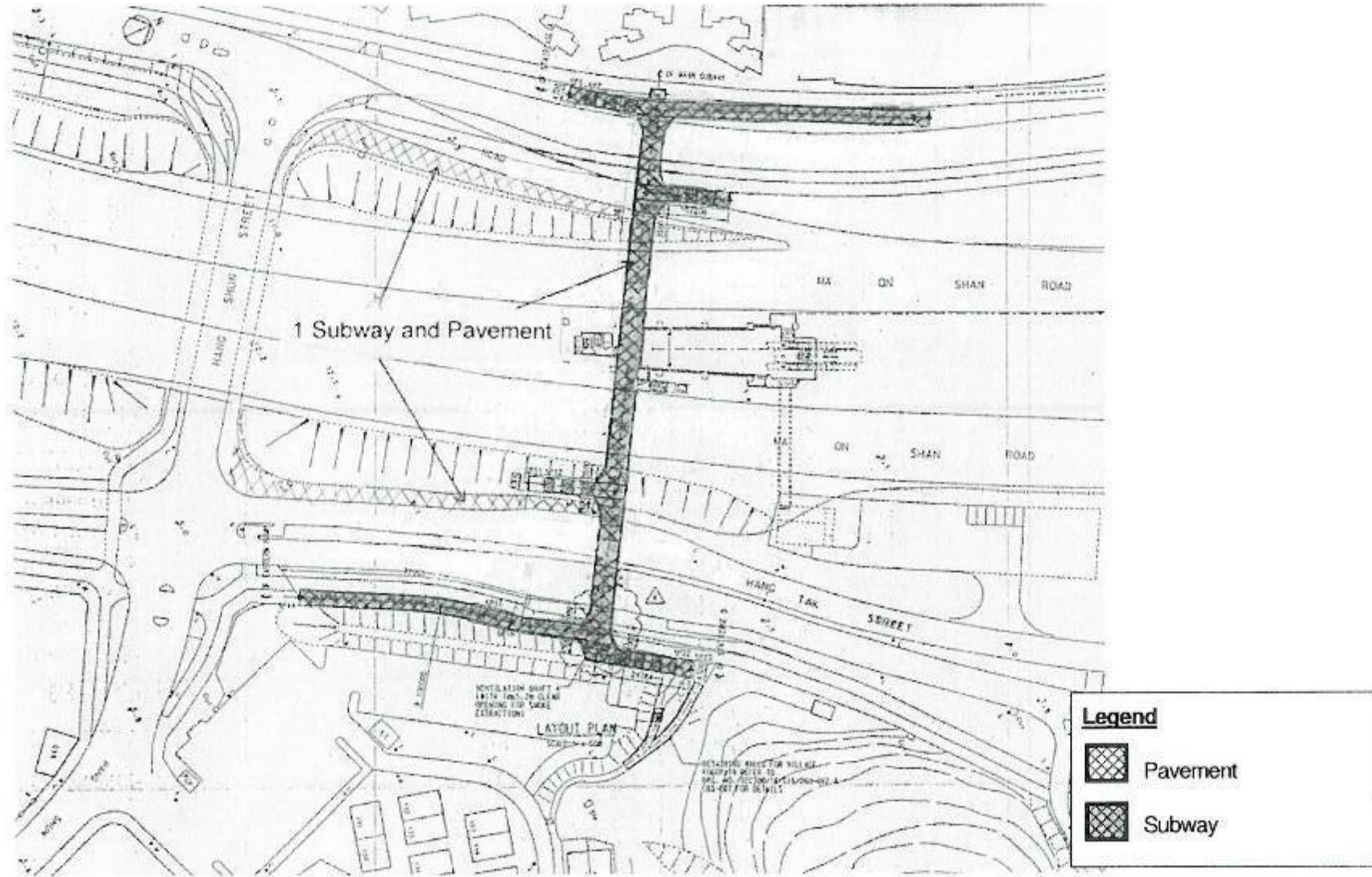




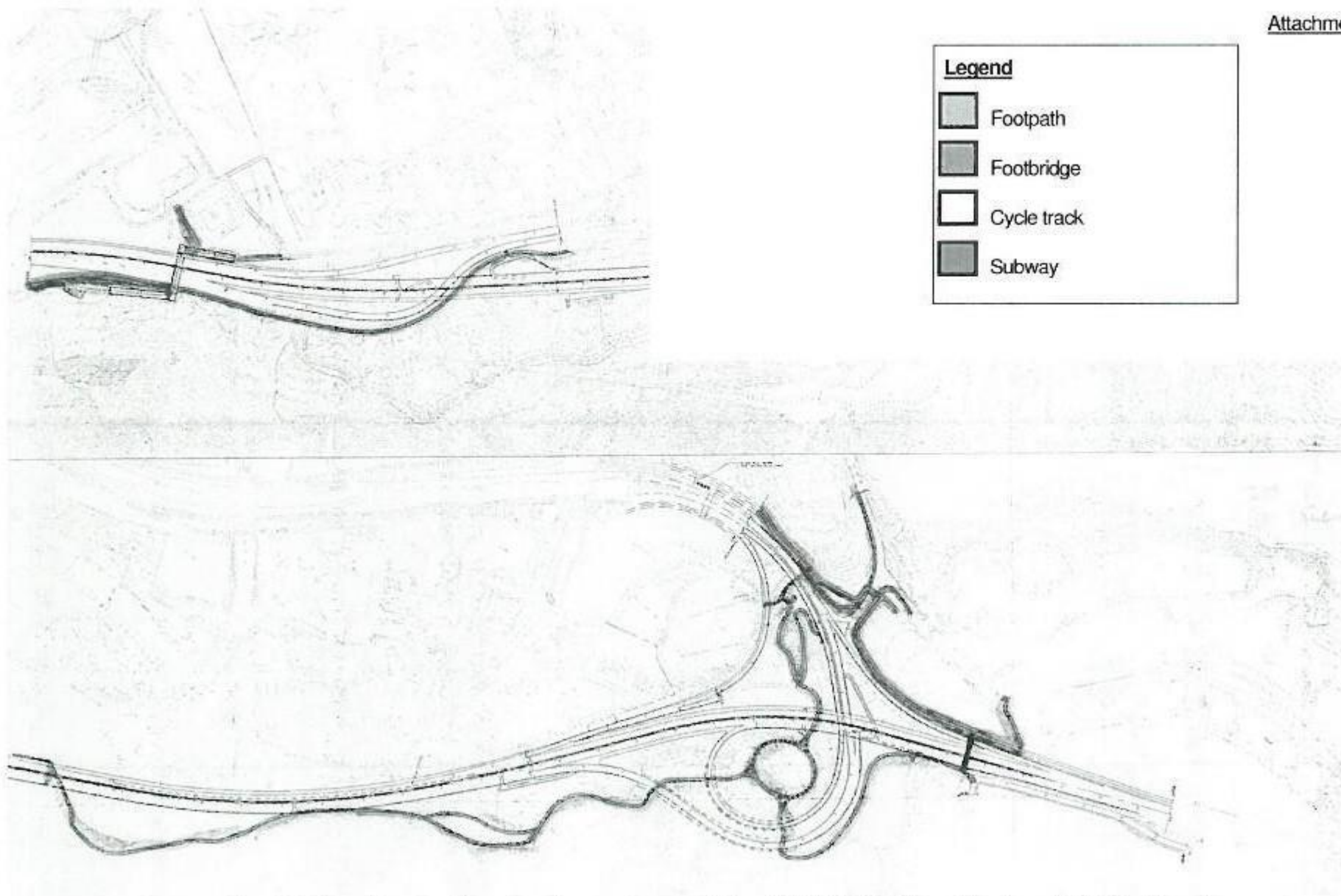
Contract Area B - Location 1 – Wu Kai Sha Station of Ma On Shan MTR (Sai Sha Road and Sha On Street)



Contract Area B - Location 2 – Hang On Station of Ma On Shan MTR (Sai Sha Road)



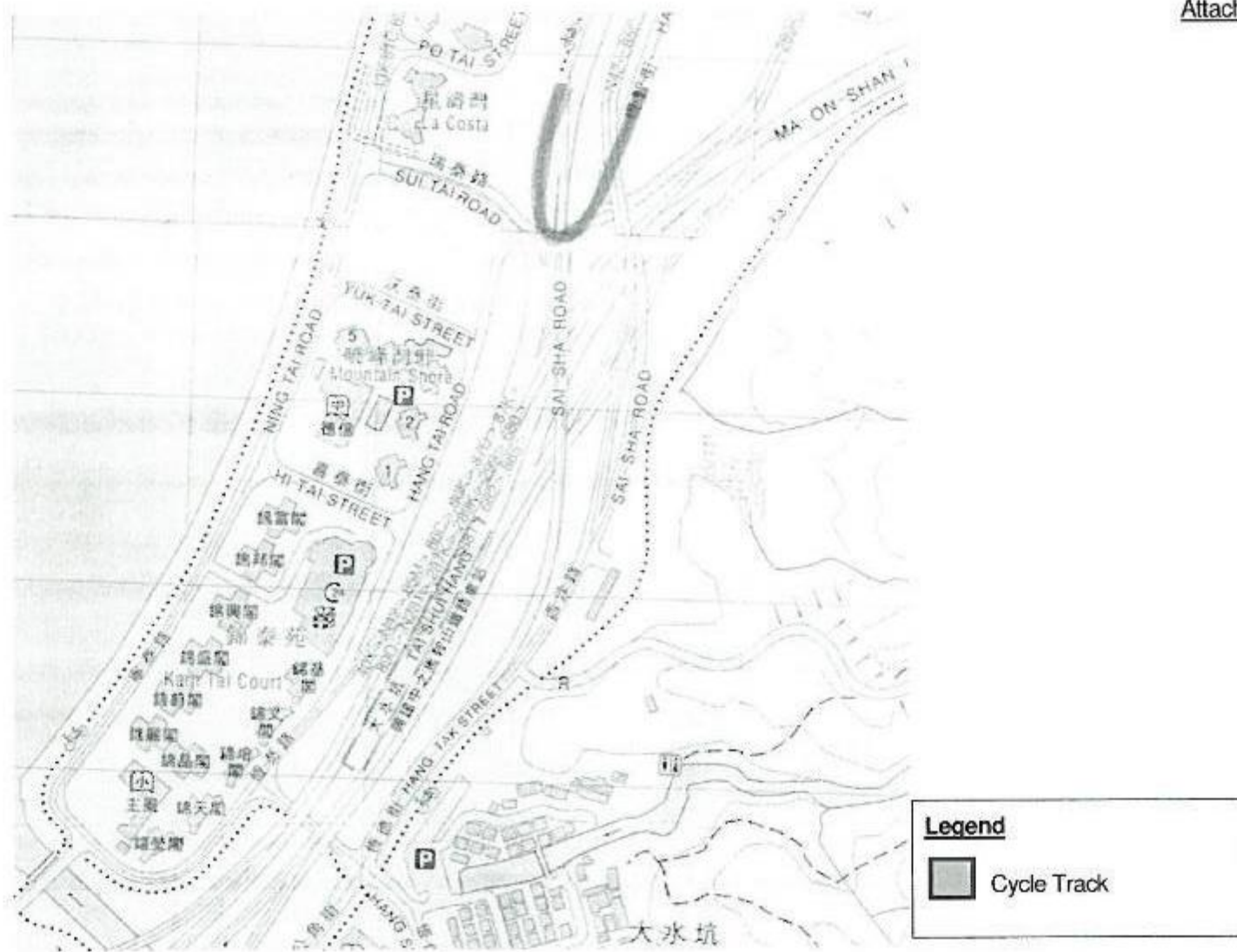
Contract Area B - Location 3 – Tai Shui Hang Station of Ma On Shan MTR (Hang Tak Street and Hang Tai Street)



Contract Area B - Location 4 – New development around Road T7 (Ma On Shan Road and Sai Sha Road)



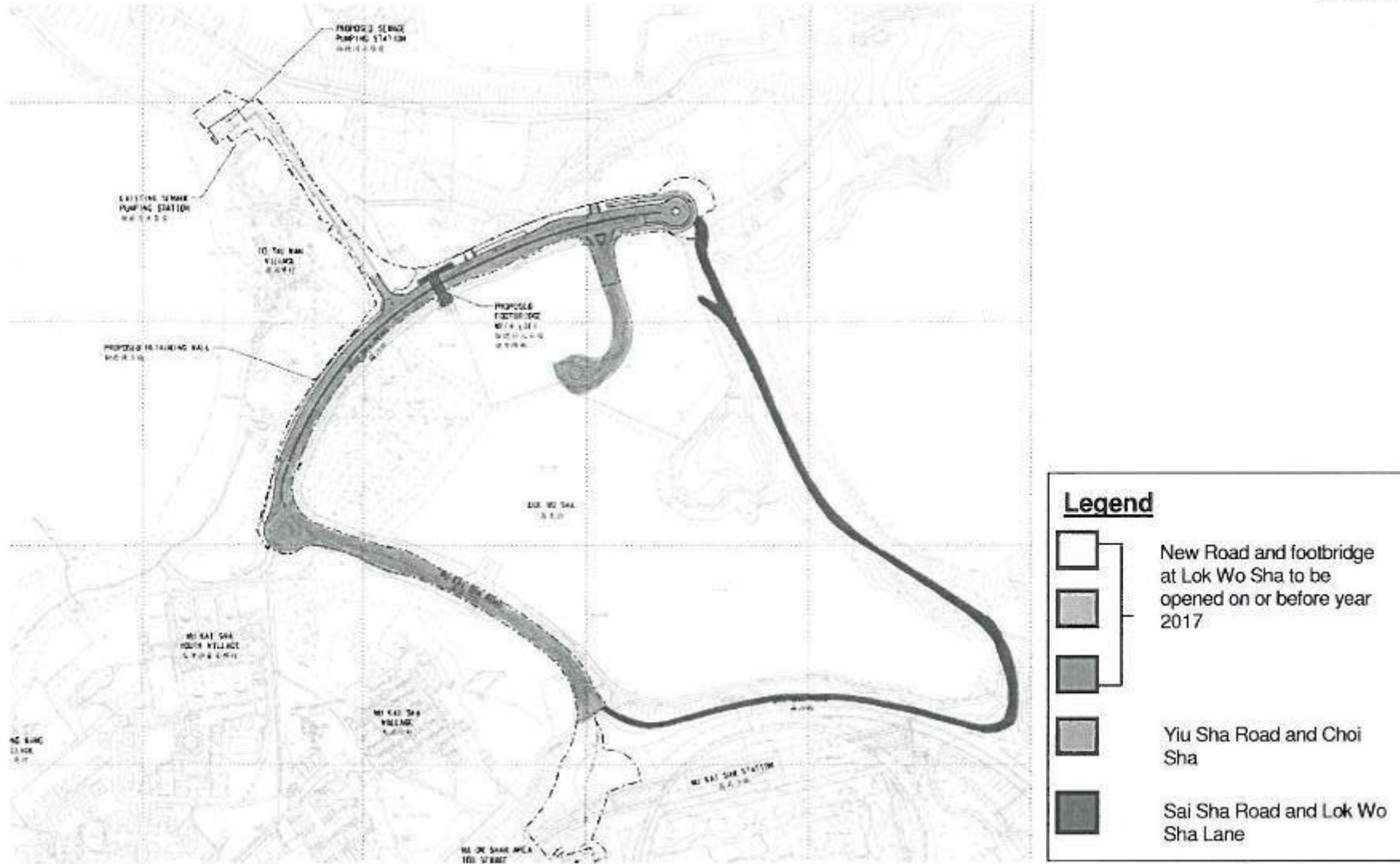
Contract Area B - Location 5 – New roads and cycle track from Vista Paradiso to Villa Oceania



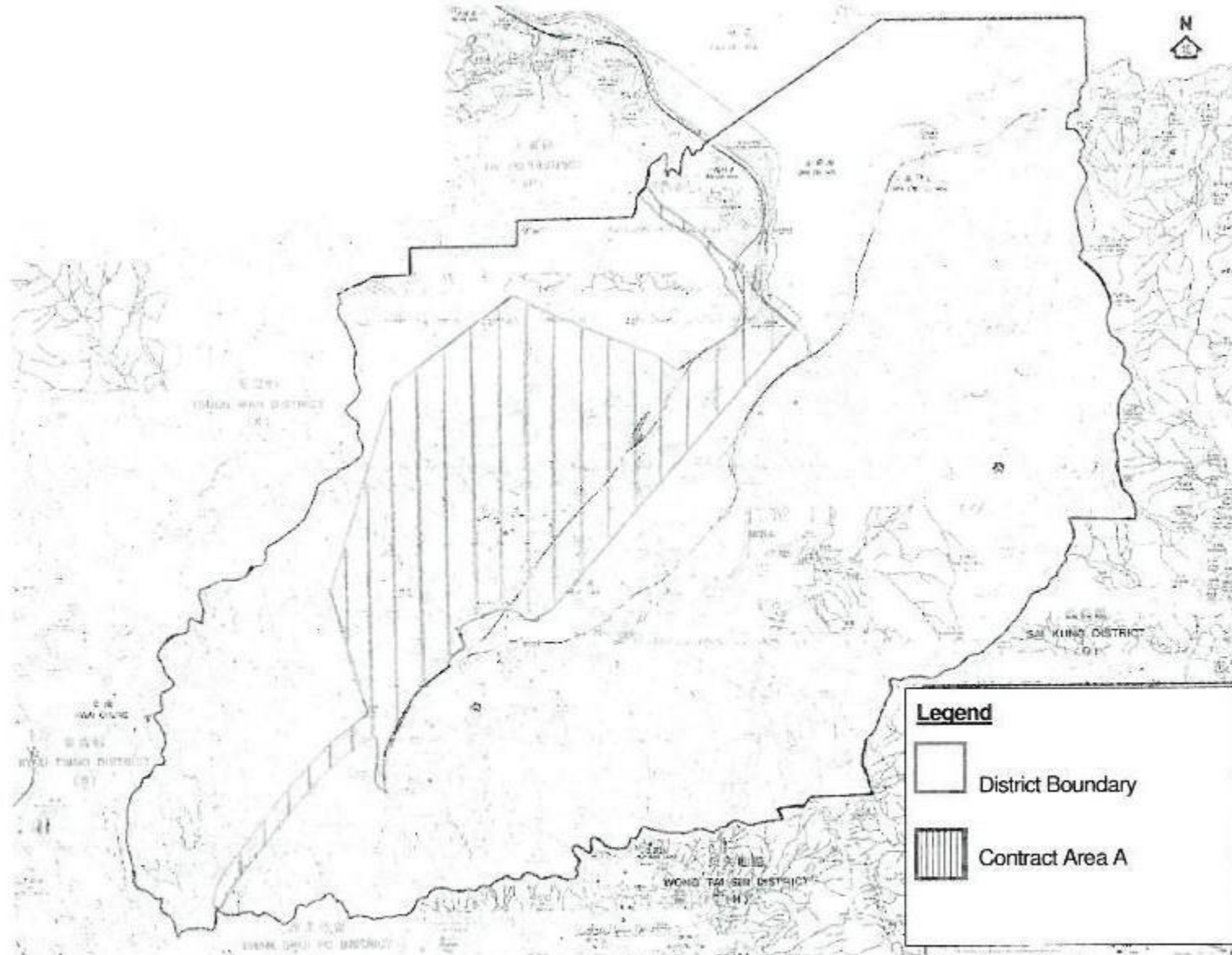
Contract Area B - Location 6 – Sui Tai Road



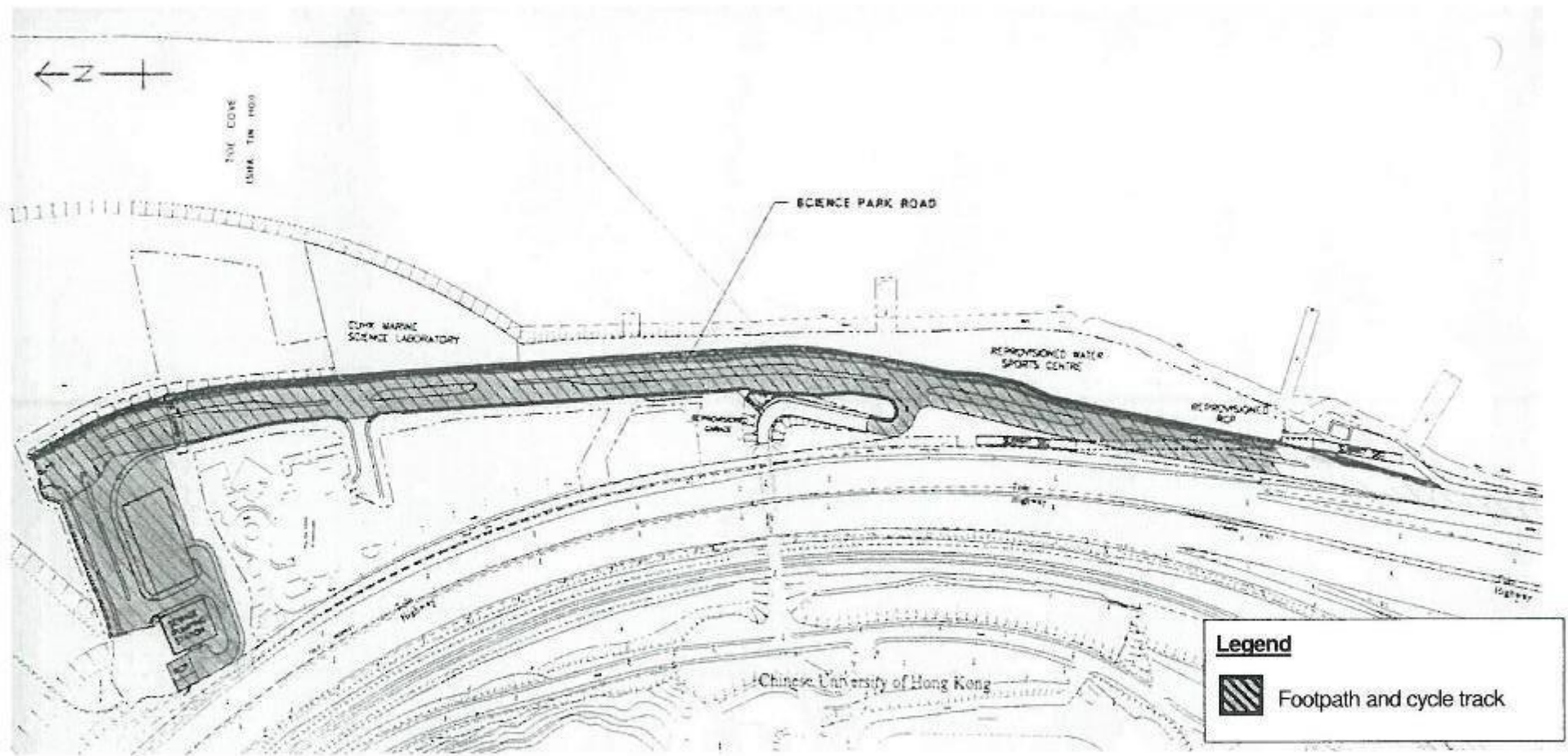
Contract Area B - Location 7 – Ma On Shan Town Centre (On Chun Street, On Yuen Street and On Chiu Street)



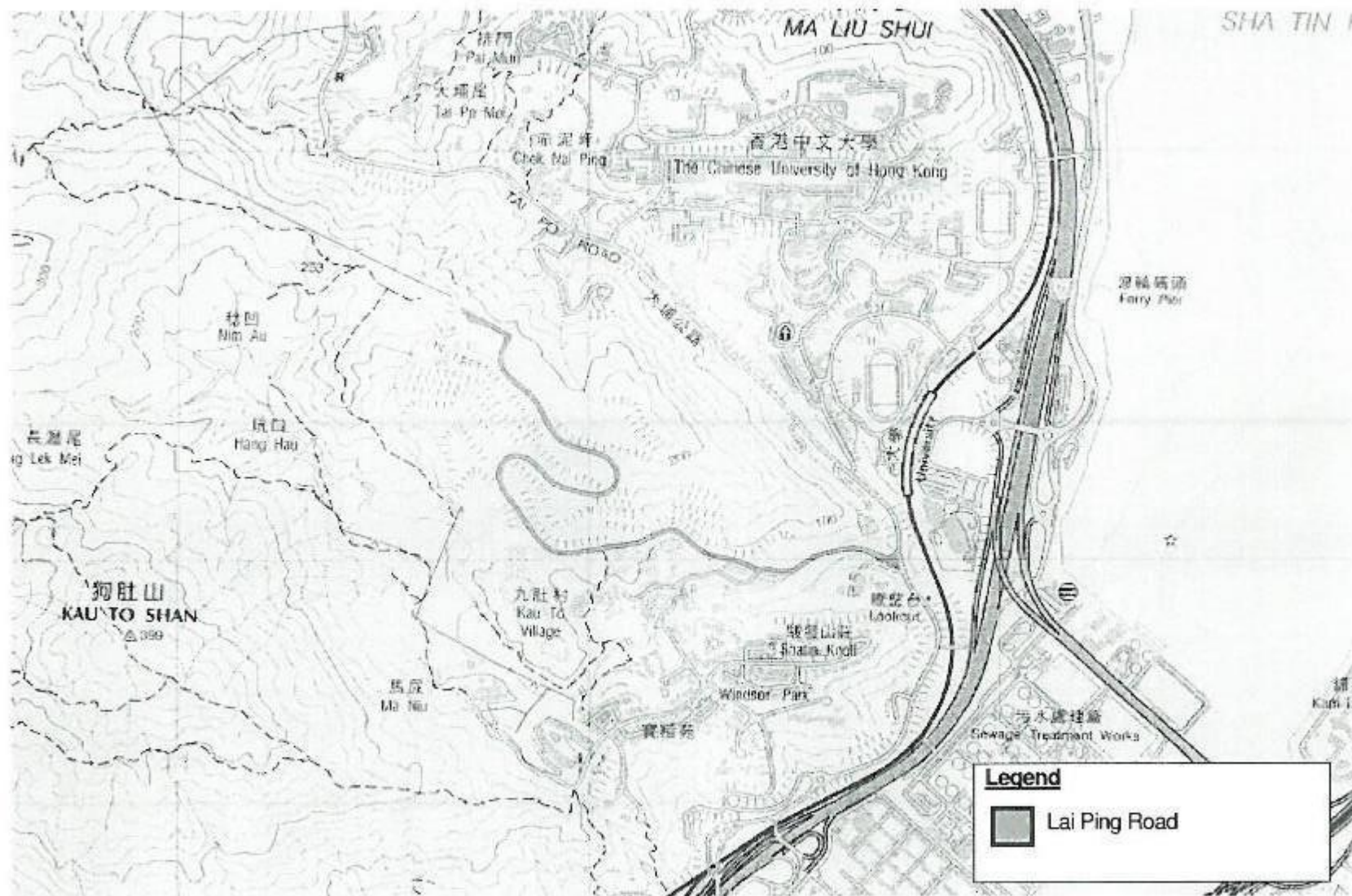
Contract Area B - Location 8 – New Roads at Lok Wo Sha, Ma On Shan



Map showing the Boundary of Contract Area A and District Boundary of Sha Tin District



Contract Area B - Location 1 – Science Park Road

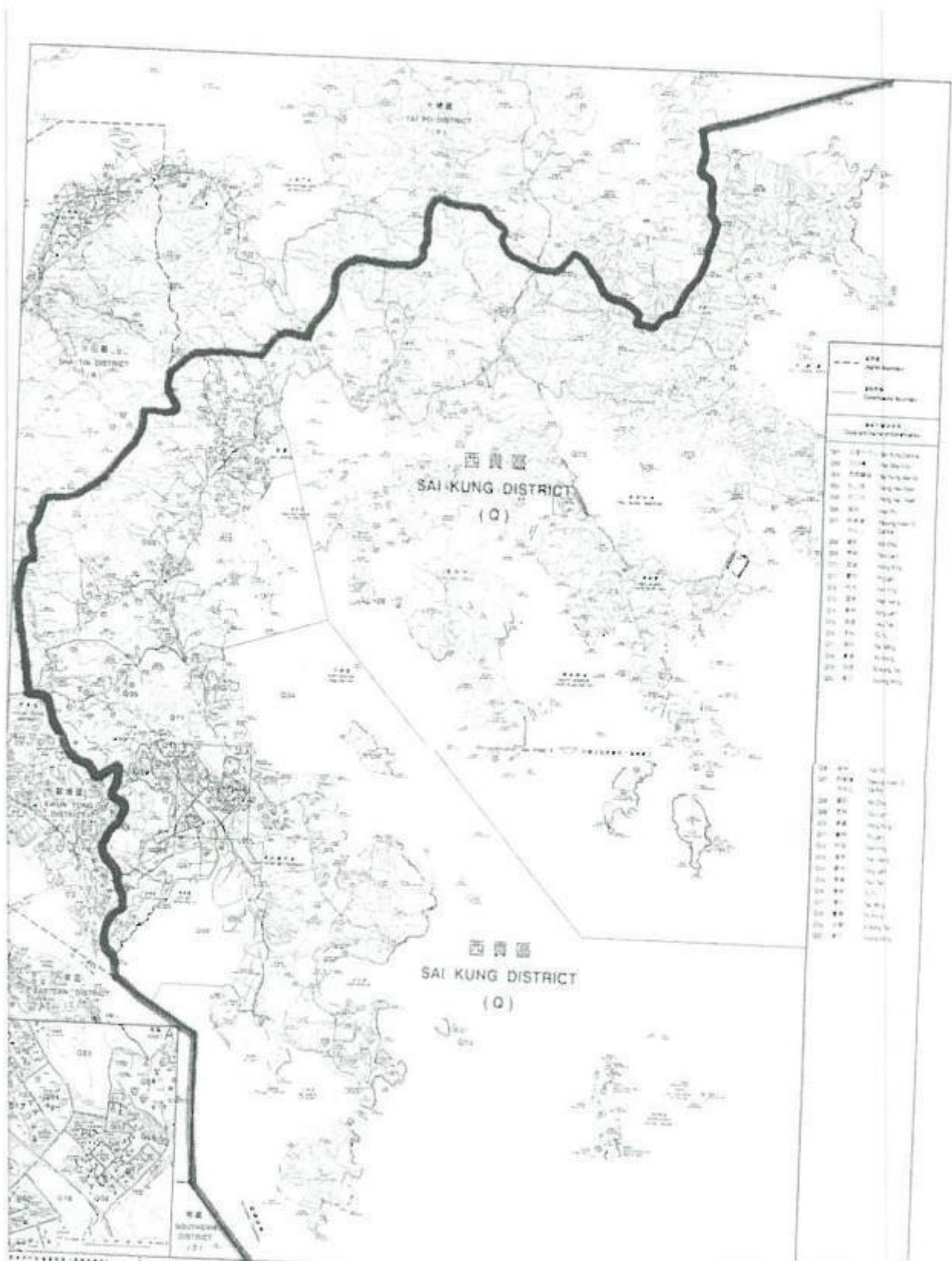


Contract Area B - Location 2 –Lai Ping Road, Kau To



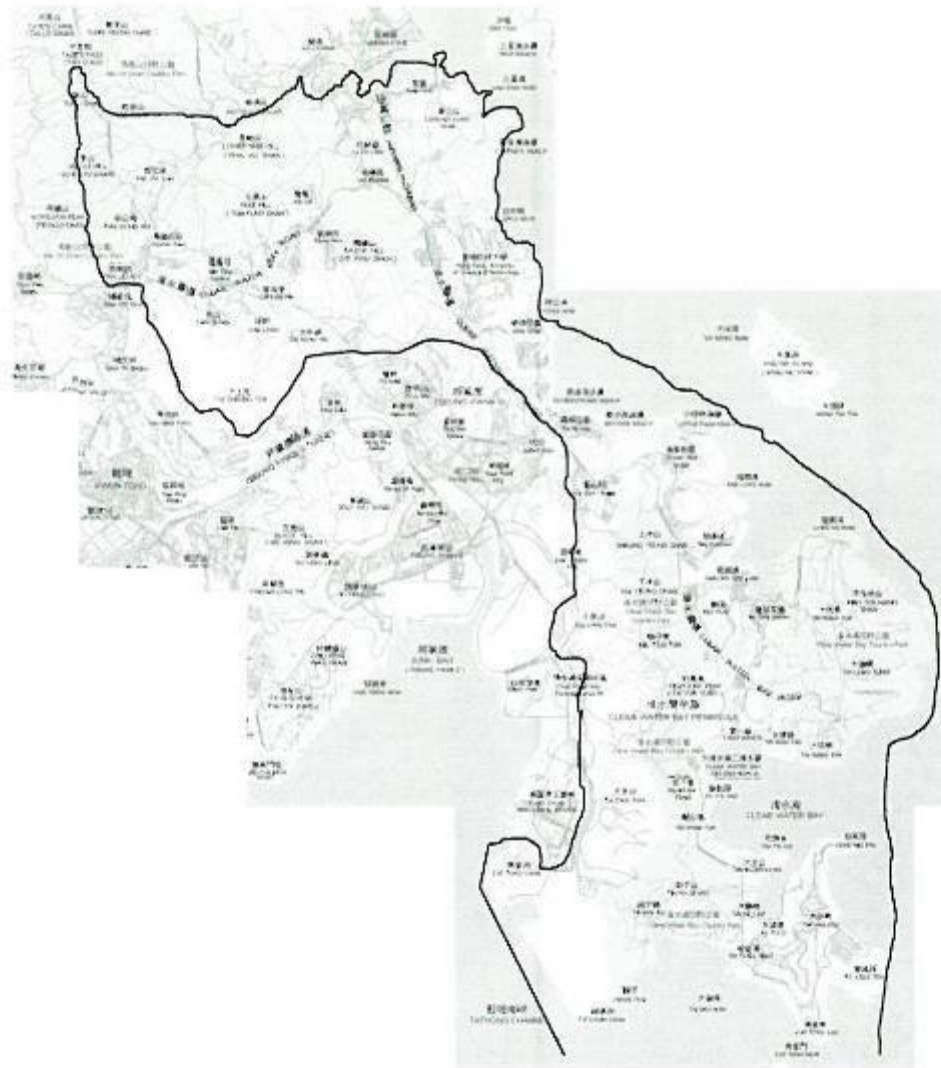
Contract Area B - Location 3 – Sui Cheung Street

Attachment 1



□ Boundary of Sai Kung District

Attachment 2



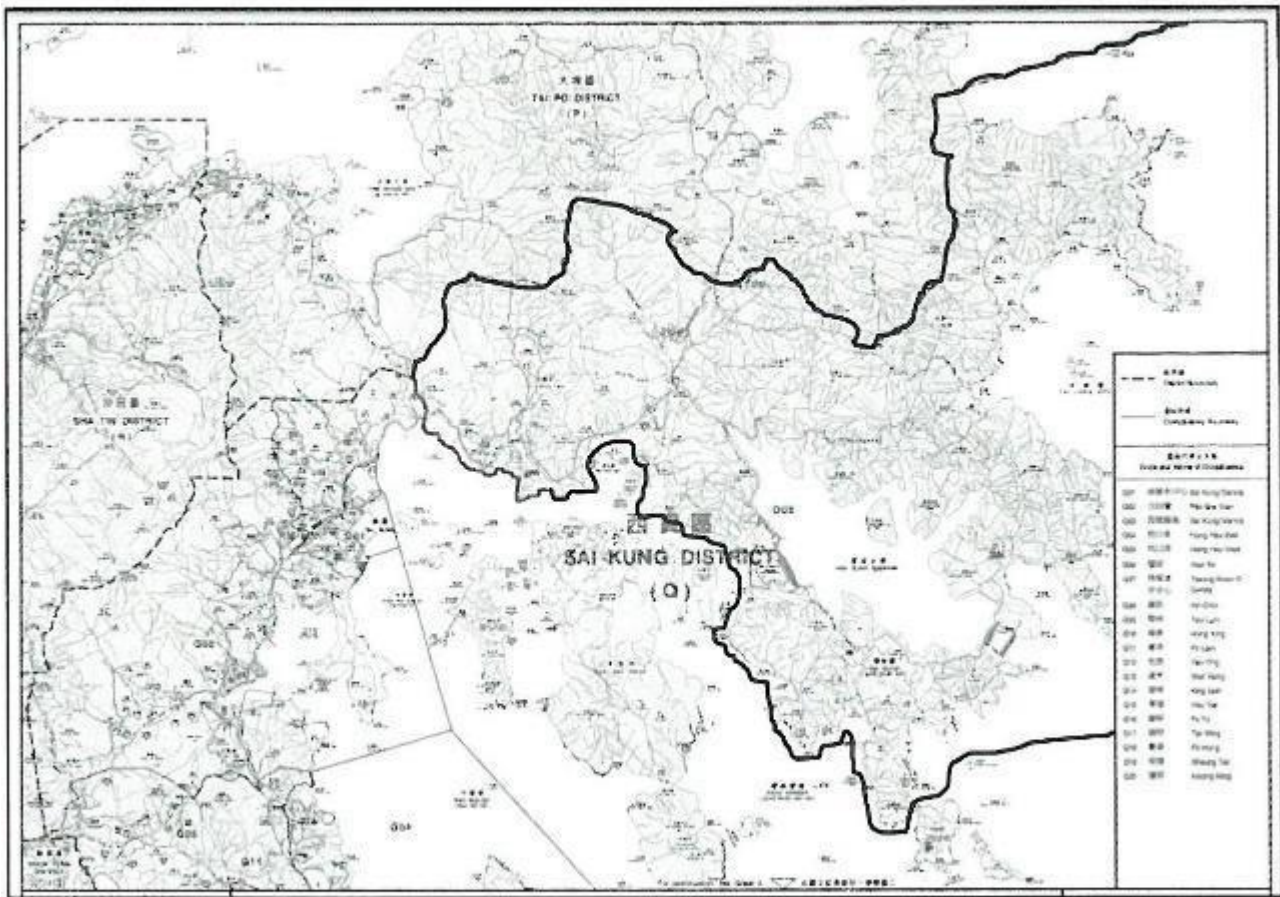
Boundary of Sai Kung Remote Area

[Area along Clear Water Bay Road and Tai Au Mun Road in Sai Kung District
(Boundary line of Northern Portion is at Attachment 3)]

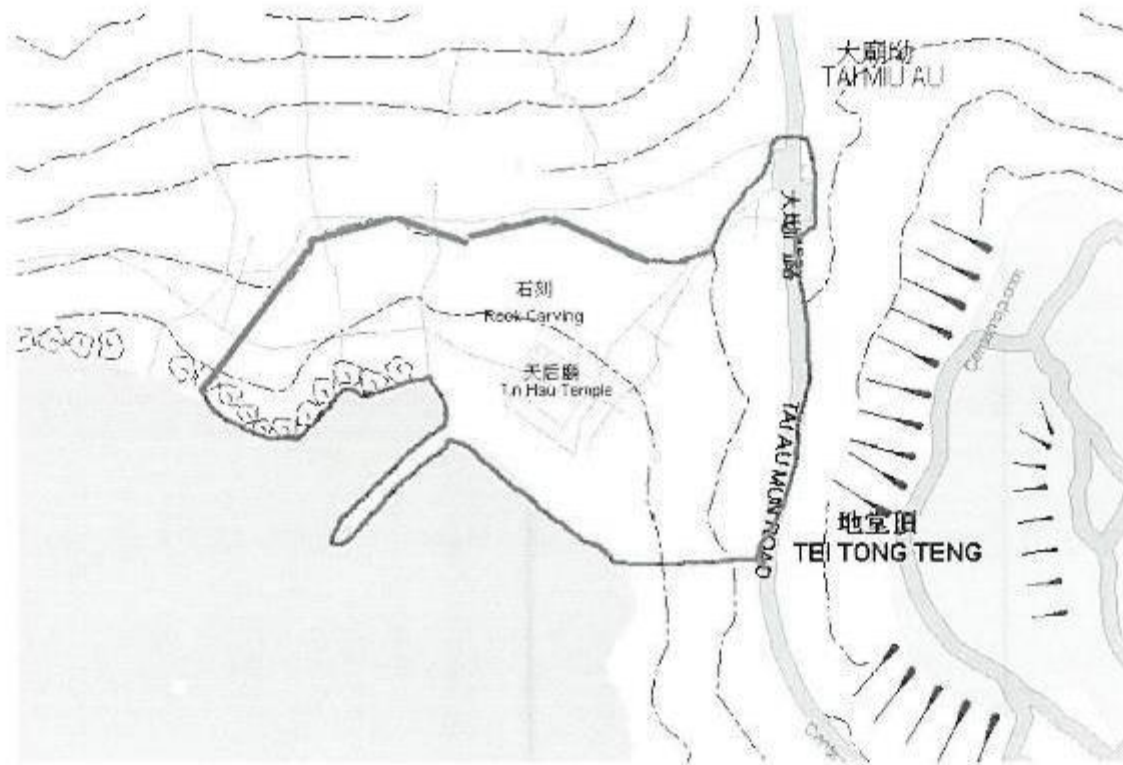
Attachment 3

- Boundary line of the Northern Portion of Sai Kung Remote Area
 (Area along Clearwater Bay Road, Hiram's Highway and Tai A...)

Attachment 4



Boundary of Sai Kung Remote Area
(Area along Sai Sha Road, Sai Kung East and West Country Park)



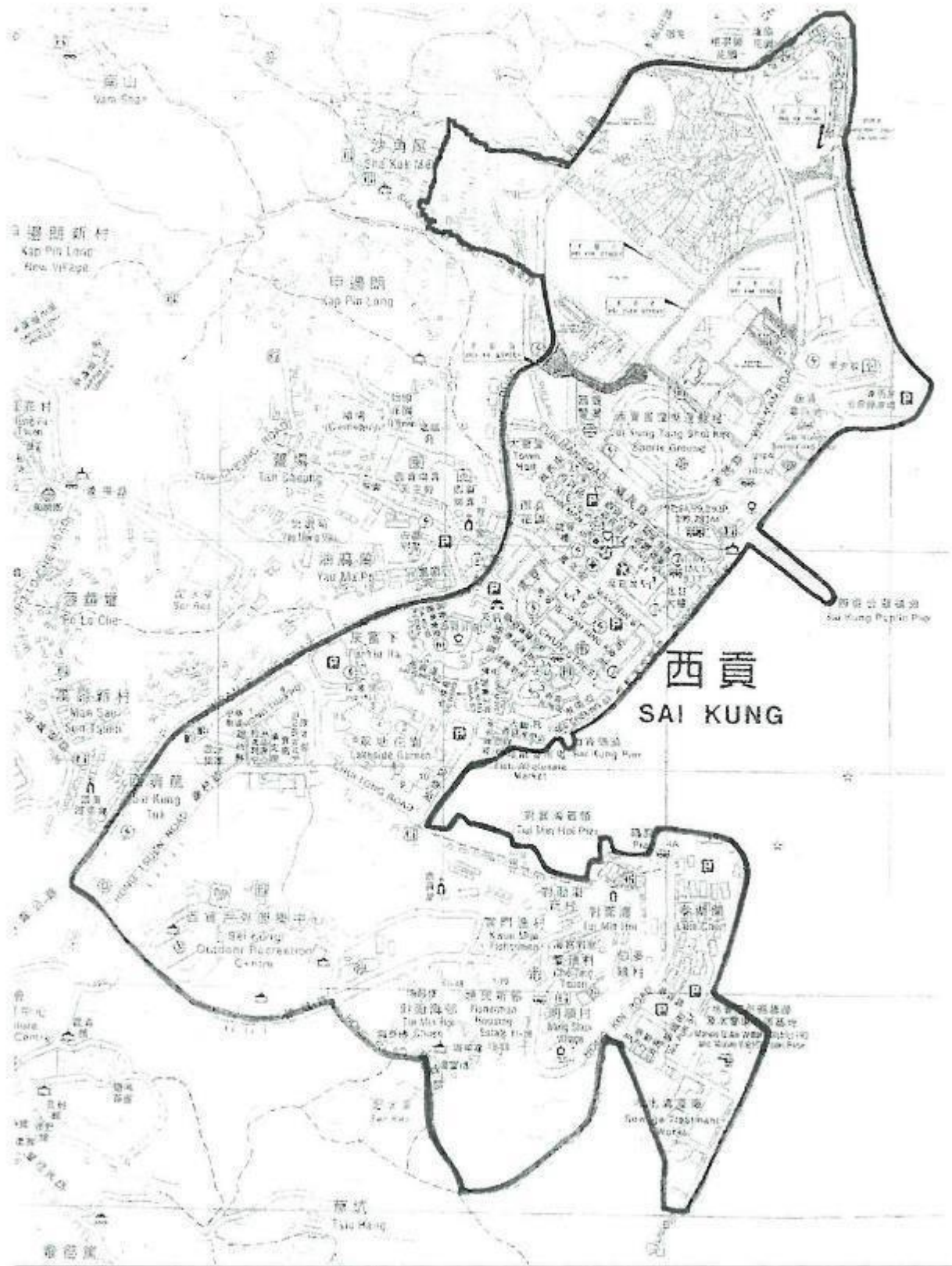
□ Location of Tai Miu

Attachment 6



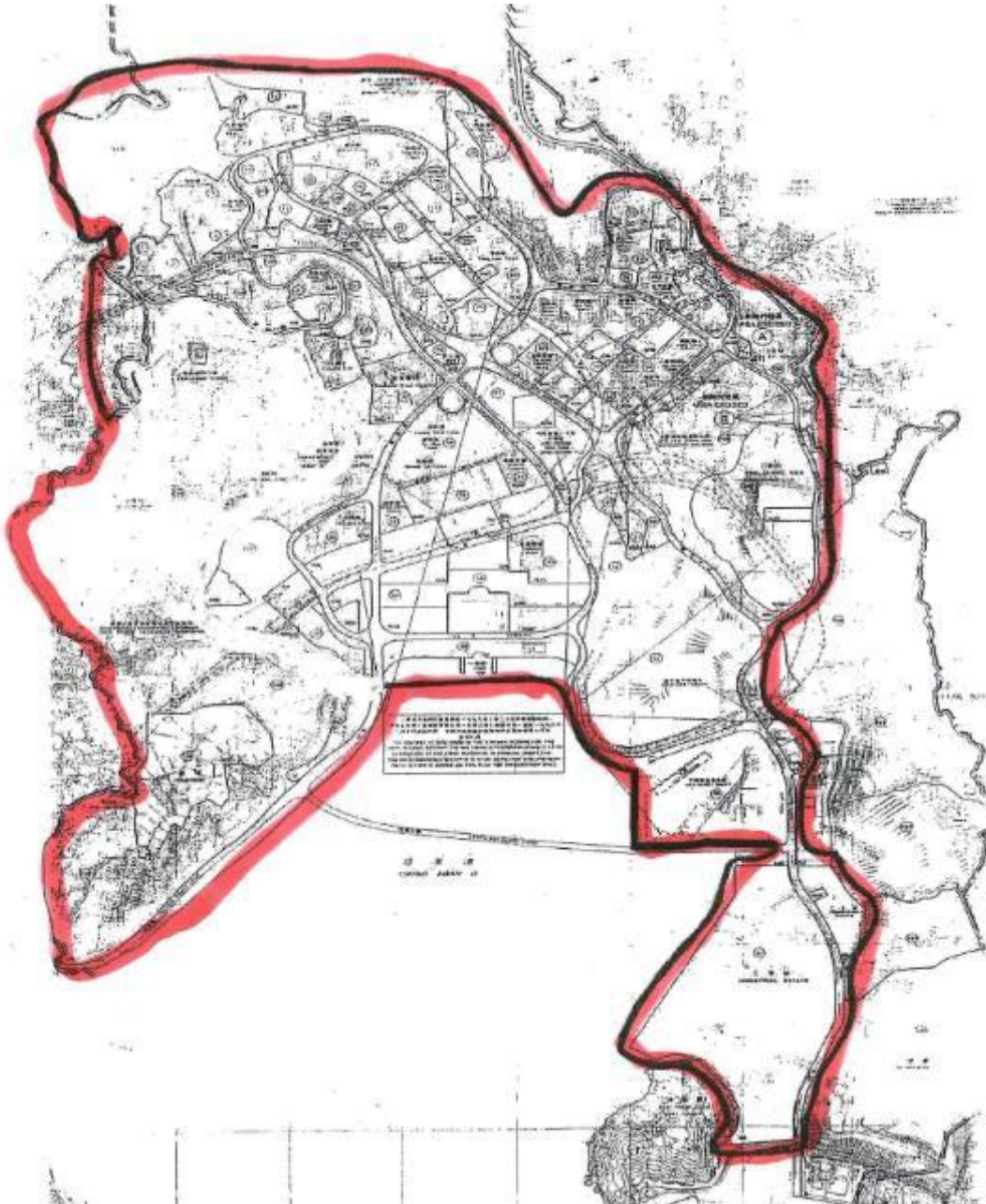
Location of High Island (Leung Shuen Wan)

Attachment 7



Boundary of Sai Kung Town Centre

Attachment



Contract

Boundary of Contract Area – Tseung Kwan O in Sai Kung District

- End -